

Report on the event of signing MOU with NIT MANIPUR



Event date: 06.03.2023

Time: 11 am onwards

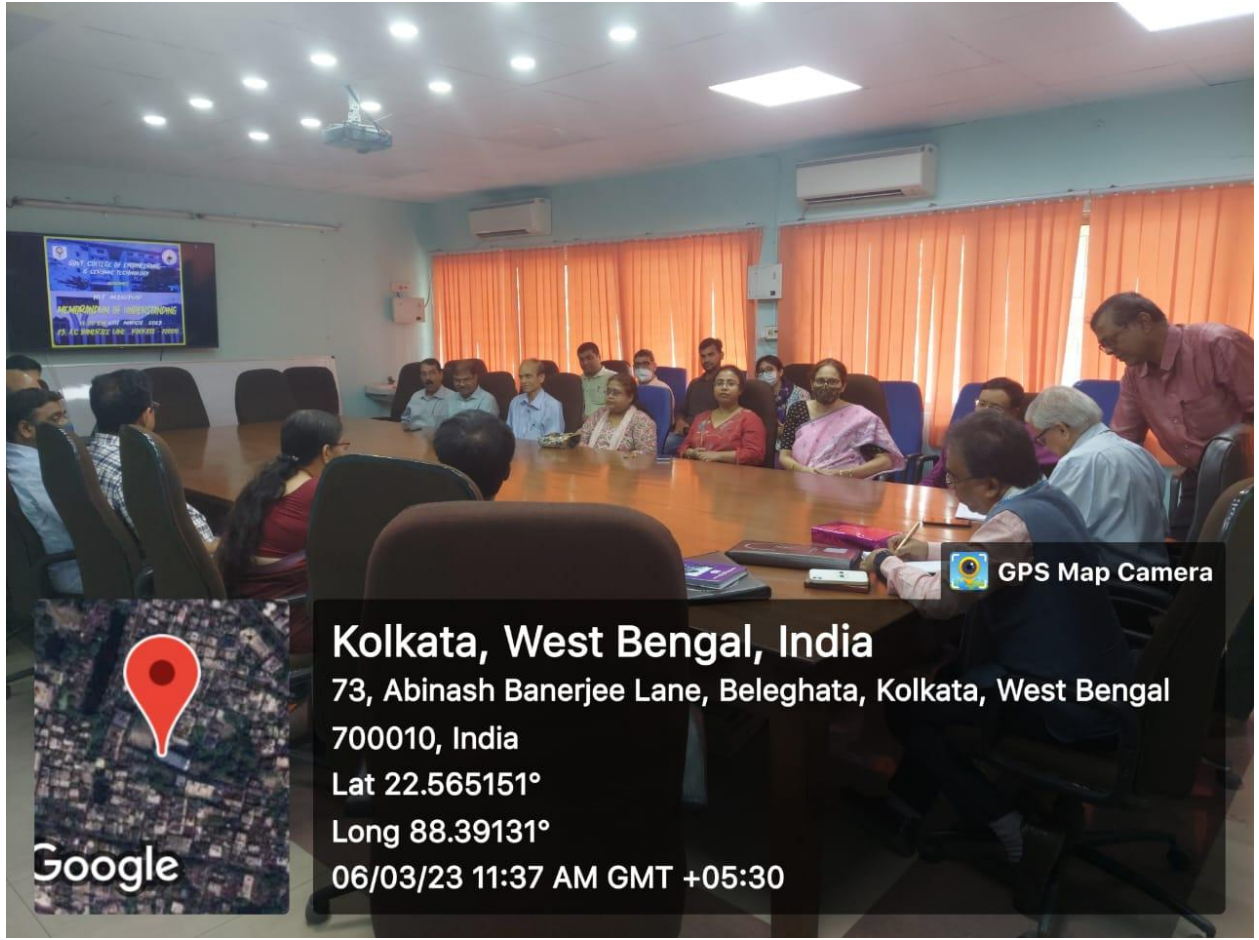
1. The event started by felicitating the Prof. (Dr.) Goutam Sutradhar, Director, NIT Manipur along with his Dean R&C, Dr. Chandi Charan Malakar by the Principal of Government college of engineering and ceramic technology, Prof. (Dr.) Krishnendu Chakrabarty.
2. A self-introduction of faculty members present in the meeting mentioning his/ her research area was done to know each other with the team of NIT Manipur.
3. A video contacting the photographs of both GCECT and NIT Manipur was presented by Dr. Partha Haldar.
4. A brief profile of GCECT was presented through Power point presentation by Dr. Partha Haldar and a similar presentation was made by Dr. Chandi Charan Malakar for NIT Manipur.
5. The signing of MoU took place.
6. Both the institutes have promised that this MoU signing event will open the door of many more events to come.



 GPS Map Camera



Kolkata, West Bengal, India
73, Abinash Banerjee Lane, Belegkata, Kolkata, West Bengal
700010, India
Lat 22.565151°
Long 88.39131°
06/03/23 12:57 PM GMT +05:30



GPS Map Camera

Kolkata, West Bengal, India


73, Abinash Banerjee Lane, Belegkata, Kolkata, West Bengal

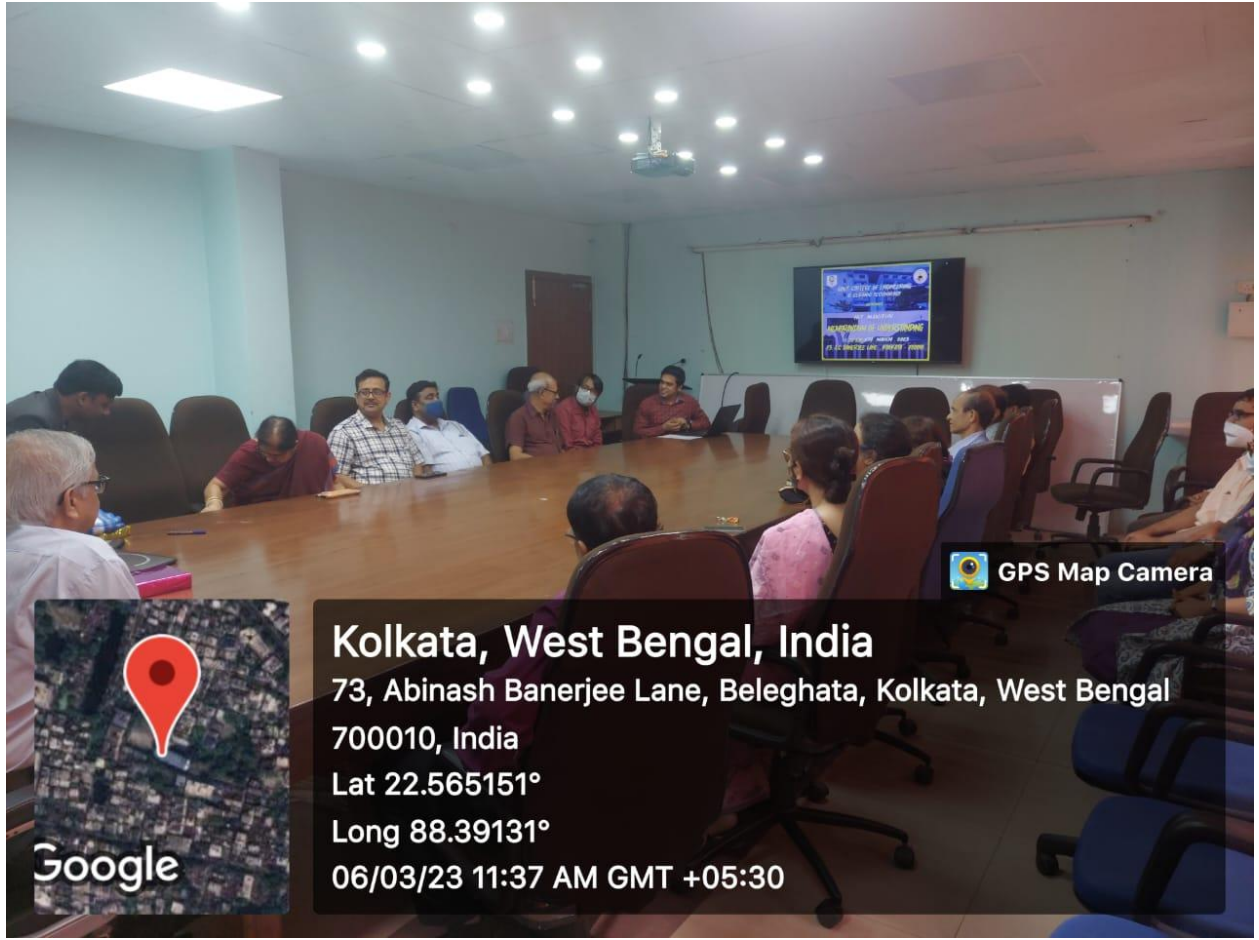
700010, India

Lat 22.565151°


Long 88.39131°

06/03/23 11:37 AM GMT +05:30






GPS Map Camera



Kolkata, West Bengal, India
73, Abinash Banerjee Lane, Beleghata, Kolkata, West Bengal
700010, India
Lat 22.565151°
Long 88.39131°
06/03/23 11:37 AM GMT +05:30



Kolkata, West Bengal, India


73, Abinash Banerjee Lane, Belegkata, Kolkata, West Bengal

700010, India


Lat 22.565151°

Long 88.39131°

06/03/23 11:35 AM GMT +05:30

 GPS Map Camera



 GPS Map Camera



Kolkata, West Bengal, India
73, Abinash Banerjee Lane, Belegkata, Kolkata, West Bengal
700010, India
Lat 22.565151°
Long 88.39131°
06/03/23 12:57 PM GMT +05:30