



# **GOVERNMENT COLLEGE OF ENGINEERING AND CERAMIC TECHNOLOGY**

*Established 1941*

Accredited by NAAC with Grade A

(2015)

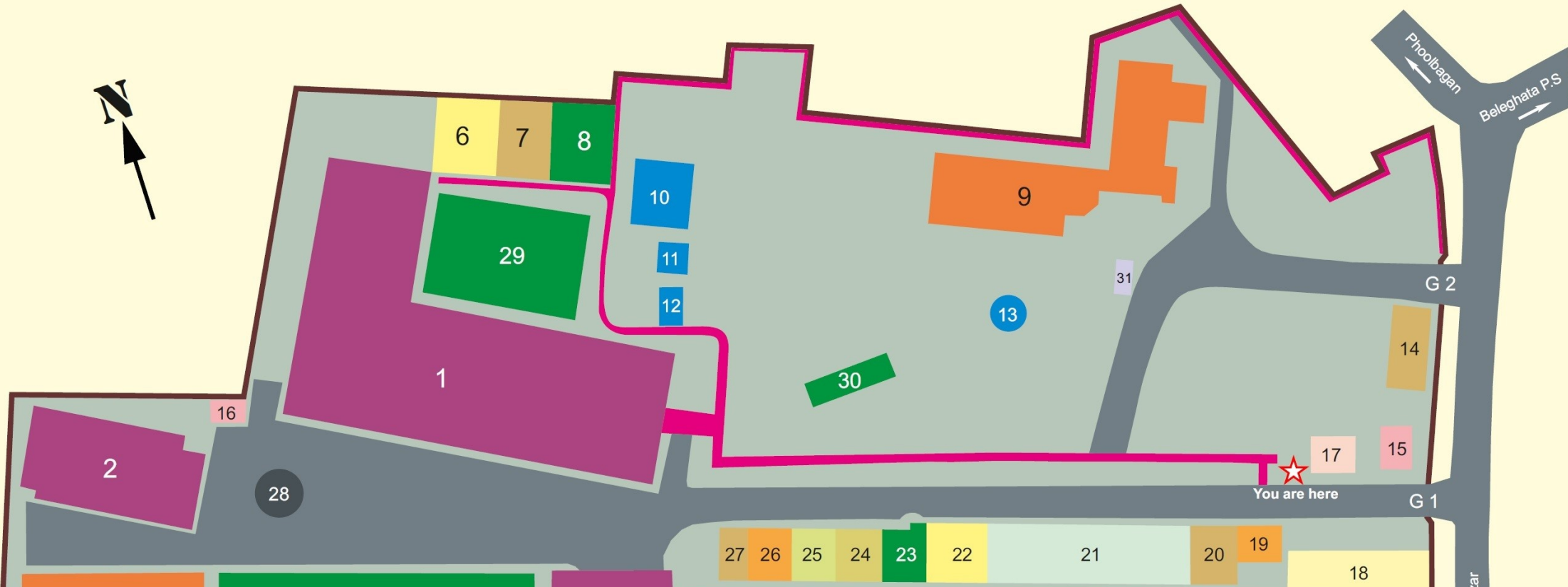
*73, Abinash Chandra Banerjee Lane*

*Kolkata-700010*

*West Bengal, India*

*E-mail: [gcctwb@gmail.com](mailto:gcctwb@gmail.com)*

# Site map of Govt. College of Engineering & Ceramic Technology



**INDEX**

1 - Main Building	10 - Water reservoir 1	18 - Switchgear and meter room	26 - Cement lab
2 - Annex Building 1	11 - Pump house	19 - Durwan quarter	27 - Cement Lab annex.
3 - Annex Building 2	12 - Water reservoir 2	20 - CT Waste material processing Lab.	28 - Traffic island
4 - Boys' hostel	13 - Fountain	21 - Mechanical workshop	29 - Badminton court
5 - Football Ground	14 - Furnace Lab. (Industry - Institute partnership cell).	22 - Alumni association	30 - Cricket pitch
6 - Girls' common room	15 - Security room 1	23 - Music room	31 - Temple
7 - CT processing Lab	16 - Security room 2	24 - Refractories raw materials Lab.	32 - CT Lab. Shed
8 - Gymnasium	17 - Generator room	25 - Students' welfare room	G 1 - Main Gate
9 - Girls' hostel (under construction)			G 2 - Gate no. 2

*Images of*

*College Administration*

*of*

*Government College of Engineering  
and Ceramic Technology*


ROOM-210

Prof. K. CHAKRABARTY  
PRINCIPAL

KRISHNENDU CHATTERJEE  
P.A. (Grade-II) To Principal



**GPS Map Camera**



Google

**Kolkata, West Bengal, India**

70C, Subhas Sarobar Park, Phool Bagan, Belegghata, Kolkata, West Bengal


743270, India


Lat 22.565111°

Long 88.39146°

24/07/23 01:02 PM GMT +05:30



 **GPS Map Camera**



**Kolkata, West Bengal, India**

70C, Subhas Sarobar Park, Phool Bagan, Belegghata, Kolkata, West Bengal

743270, India

Lat 22.565111°

Long 88.39146°

24/07/23 01:02 PM GMT +05:30



**Jayanta Kumar Chowdhury**  
**Registrar**  
Govt. College of Engineering & Ceramic Technology



**GPS Map Camera**



**Kolkata, West Bengal, India**  
70C, Subhas Sarobar Park, Phool Bagan, Belegghata, Kolkata, West Bengal  
743270, India  
Lat 22.565102°  
Long 88.391648°  
24/07/23 01:00 PM GMT +05:30

GOVT. COLLEGE OF ENGINEERING & CERAMIC TECHNOLOGY			
73, ABINASH CHANDRA BANERJEE LANE KOLKATA - 700010 GOVERNMENT OF WEST BENGAL			
S. No.	NAME	DESIGNATION	TENURE FROM TO
1.	JAYATI KUMAR CHAKRABORTY	REGISTRAR	(2020-)
2.			
3.			
4.			
5.			
6.			
7.			
8.			
9.			
10.			
11.			
12.			
13.			
14.			



 **GPS Map Camera**



**Kolkata, West Bengal, India**  
 70C, Subhas Sarobar Park, Phool Bagan, Belegghata, Kolkata, West Bengal  
 743270, India  
 Lat 22.565101°  
 Long 88.391665°  
 24/07/23 01:01 PM GMT +05:30



**GPS Map Camera**



**Kolkata, West Bengal, India**

70C, Subhas Sarobar Park, Phool Bagan, Belegghata, Kolkata, West Bengal

743270, India

Lat 22.565052°

Long 88.391683°

21/07/23 01:45 PM GMT +05:30

ACADEMIC SECTION








 **GPS Map Camera**

**Kolkata, West Bengal, India**  
70C, Subhas Sarobar Park, Phool Bagan, Belegghata, Kolkata, West Bengal  
743270, India  
Lat 22.565052°  
Long 88.391683°  
21/07/23 01:46 PM GMT +05:30



*Adhish Misra*  
WBA&AS  
Accounts Officer

 **GPS Map Camera**


**Kolkata, West Bengal, India**  
22/2/2, Subhas Sarobar Park, Phool Bagan, Belegkata, Kolkata, West Bengal 700010, India  
Lat 22.564368°  
Long 88.391144°  
21/07/23 01:44 PM GMT +05:30





**GOVT. COLLEGE OF ENGINEERING & CERAMIC TECHNOLOGY**  
73, ABINASH CHANDRA BANERJEE LANE  
KOLKATA - 700010  
GOVERNMENT OF WEST BENGAL

S. No.	NAME	DESIGNATION	TENURE FROM TO
1.	MALAY DAS	ACCOUNTS OFFICER (B.A.S.)	21.03.2018 - 21.03.2021
2.	ABHIJIT RAY	ACCOUNTS OFFICER (B.A.S.)	11.03.2019 - 31.03.2022
3.	ABHIJIT GHOSH	ACCOUNTS OFFICER (B.A.S.)	11.03.2019 - 24.03.2020
4.	KANTI KAMAL SEN	ACCOUNTS OFFICER (B.A.S.)	24.03.2019 - 24.03.2019
5.	DEBABRATA OJHA	ACCOUNTS OFFICER (B.A.S.)	24.03.2019 - 02.04.2017
6.	CHANDRA SEKHAR DAS	ACCOUNTS OFFICER (B.A.S.)	01.04.2017 - 01.04.2017
7.	KALYAN RAY	ACCOUNTS OFFICER (B.A.S.)	01.04.2019 - 01.04.2020
8.	SILABHA CHATTERJEE	ACCOUNTS OFFICER (B.A.S.)	01.04.2019 - 01.04.2022
9.	ADHISH MISRA	ACCOUNTS OFFICER (B.A.S.)	01.04.2022 -
10.			
11.			
12.			
13.			
14.			

 **GPS Map Camera**



**Kolkata, West Bengal, India**  
147/B/17, Subhas Sarobar Park, Phool Bagan, Belegkata, Kolkata, West Bengal  
700010, India  
Lat 22.567344°  
Long 88.390841°  
21/07/23 01:45 PM GMT +05:30

OFFICE



**Kolkata, West Bengal, India**

70C, Subhas Sarobar Park, Phool Bagan, Belegkata, Kolkata, West Bengal

743270, India

Lat 22.565102°

Long 88.391648°

24/07/23 12:59 PM GMT +05:30



**GPS Map Camera**

**IQAC OFFICE**



 **GPS Map Camera**

**Kolkata, West Bengal, India**

22/2/2, Subhas Sarobar Park, Phool Bagan, Belegkata, Kolkata, West Bengal 700010, India

Lat 22.564368°

Long 88.391144°

21/07/23 01:44 PM GMT +05:30



**Google**

**STORE ROOM**



 **GPS Map Camera**

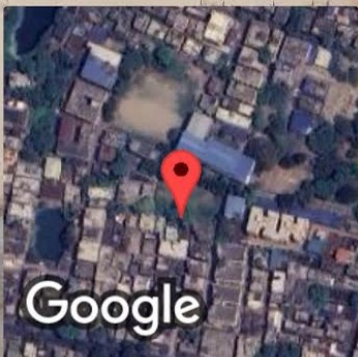
**Kolkata, West Bengal, India**

70C, Subhas Sarobar Park, Phool Bagan, Belegkata, Kolkata, West Bengal 743270, India

Lat 22.56497°

Long 88.391301°

21/07/23 02:27 PM GMT +05:30



*Images of*

*Controller Section*

*of*

*Government College of Engineering  
and Ceramic Technology*

CONTROLLER OF  
EXAMINATION  
DEPARTMENT  
(CONFIDENTIAL  
SECTION)

 **GPS Map Camera**

**Kolkata, West Bengal, India**

22/4, Subhas Sarobar Park, Phool Bagan, Belegkata, Kolkata, West  
Bengal 700010, India

Lat 22.564527°

Long 88.391592°

21/07/23 02:28 PM GMT +05:30







**GPS Map Camera**



**Kolkata, West Bengal, India**

22/4, Subhas Sarobar Park, Phool Bagan, Belegkata, Kolkata, West Bengal

700010, India

Lat 22.56454°

Long 88.391648°

21/07/23 02:28 PM GMT +05:30



**GPS Map Camera**



**Kolkata, West Bengal, India**

22/4, Subhas Sarobar Park, Phool Bagan, Belegkata, Kolkata, West Bengal

700010, India

Lat 22.56454°

Long 88.391648°

21/07/23 02:28 PM GMT +05:30



**GPS Map Camera**

**Kolkata, West Bengal, India**

23/1/A, Subhas Sarobar Park, Phool Bagan, Belegkata, Kolkata, West Bengal

700010, India

Lat 22.564761°

Long 88.391728°

21/07/23 02:29 PM GMT +05:30





**GPS Map Camera**

**Kolkata, West Bengal, India**

23/1/A, Subhas Sarobar Park, Phool Bagan, Belegkata, Kolkata, West Bengal

700010, India

Lat 22.564761°

Long 88.391728°

21/07/23 02:29 PM GMT +05:30





**GPS Map Camera**

**Kolkata, West Bengal, India**

23/1/A, Subhas Sarobar Park, Phool Bagan, Belegkata, Kolkata, West Bengal

700010, India

Lat 22.564761°

Long 88.391728°

21/07/23 02:29 PM GMT +05:30



**MODERATION  
ROOM**



**GPS Map Camera**



**Kolkata, West Bengal, India**

72/1, Subhas Sarobar Park, Phool Bagan, Belegkata, Kolkata, West Bengal

700010, India

Lat 22.56484°

Long 88.391701°

21/07/23 02:29 PM GMT +05:30



CONTROLLER OF  
EXAMINATION  
ROOM



**GPS Map Camera**



Google

**Kolkata, West Bengal, India**

72/1, Subhas Sarobar Park, Phool Bagan, Belegkata, Kolkata, West Bengal

700010, India

Lat 22.564804°

Long 88.391699°

21/07/23 02:30 PM GMT +05:30

# RECORD ROOM



**GPS Map Camera**

**Kolkata, West Bengal, India**

72/1, Subhas Sarobar Park, Phool Bagan, Belegghata, Kolkata, West Bengal

700010, India

Lat 22.564819°

Long 88.391691°

21/07/23 02:30 PM GMT +05:30



Google



*Images of*


*Rooms of*

*Head of the Departments*

*of*

*Government College of Engineering*  
*and Ceramic Technology*

- 1. HoD, Ceramic Technology*
- 2. HoD, Information Technology*
- 3. HoD, Computer Science and Engineering*



 **GPS Map Camera**

**Kolkata, West Bengal, India**

147/B/17, Subhas Sarobar Park, Phool Bagan, Belegkata, Kolkata, West Bengal

700010, India

Lat 22.567344°

Long 88.390841°

21/07/23 01:43 PM GMT +05:30

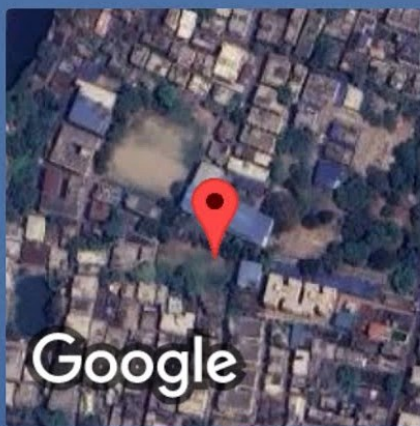


**Google**

Dr. Mausumi Maitra  
HOD & ASSOCIATE PROFESSOR  
DEPT. OF  
INFORMATION TECHNOLOGY



**GPS Map Camera**



**Kolkata, West Bengal, India**

70C, Subhas Sarobar Park, Phool Bagan, Belegghata, Kolkata, West Bengal

743270, India

Lat 22.565122°

Long 88.391461°

21/07/23 02:37 PM GMT +05:30



**GPS Map Camera**



**Kolkata, West Bengal, India**

70C, Subhas Sarobar Park, Phool Bagan, Belegghata, Kolkata, West Bengal

743270, India

Lat 22.565094°

Long 88.391335°

21/07/23 02:37 PM GMT +05:30



**GPS Map Camera**



**Kolkata, West Bengal, India**

42, Subhas Sarobar Park, Phool Bagan, Belegkata, Kolkata, West Bengal 700010,  
India

Lat 22.565043°

Long 88.391053°

21/07/23 01:18 PM GMT +05:30

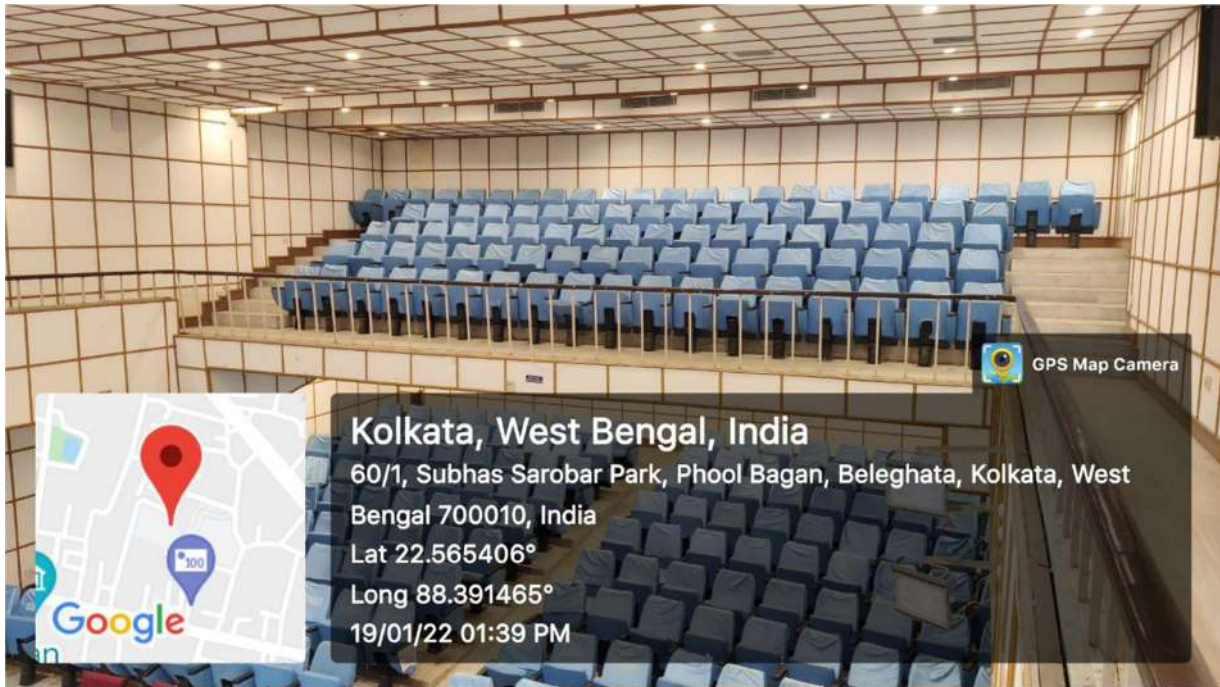
*Images of*

*Auditorium, Conference and  
Language Laboratory*

*of*

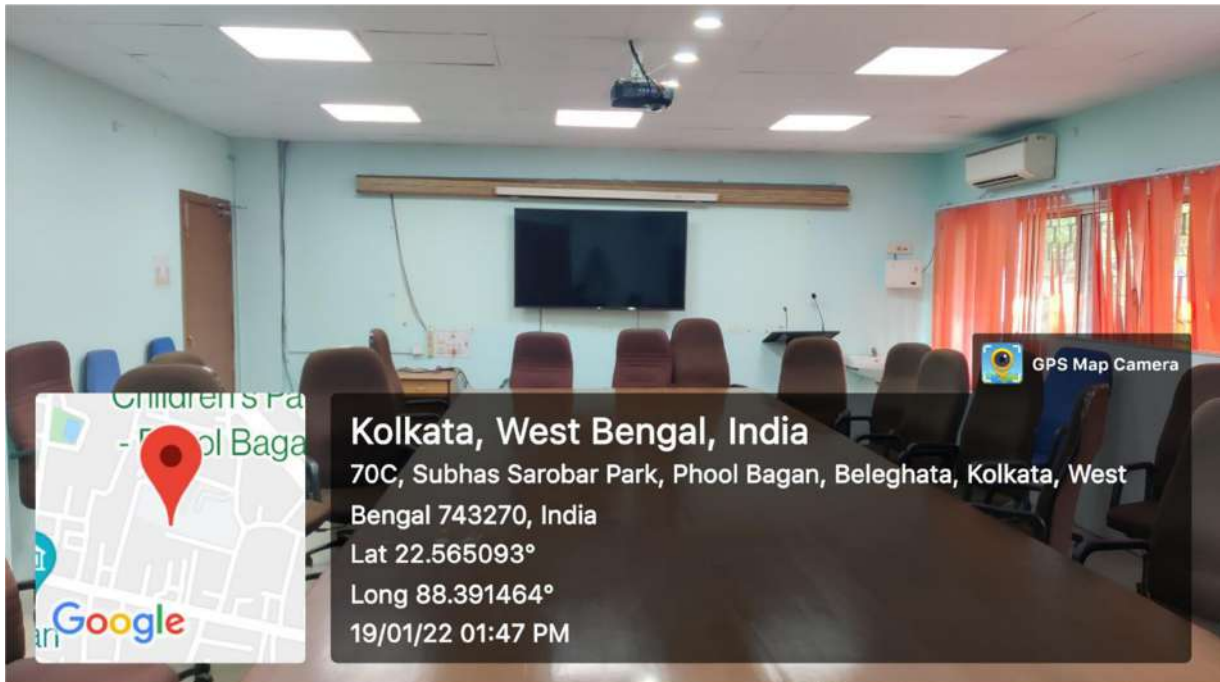
*Government College of Engineering  
and Ceramic Technology*

## Auditorium

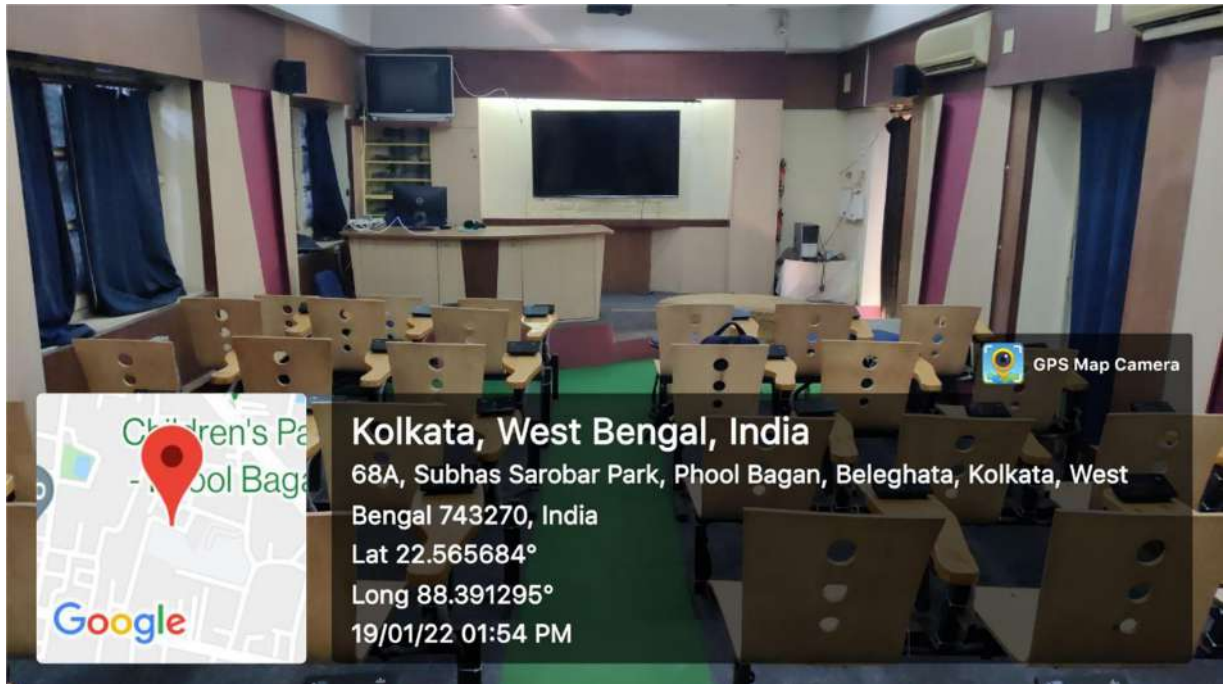




## Conference Rooms



## Language Lab



*Images of*

*Central Computing Lab*

*of*

*Government College of Engineering  
and Ceramic Technology*



**GPS Map Camera**

**Kolkata, West Bengal, India**

21A, Subhas Sarobar Park, Phool Bagan, Belegkata, Kolkata, West Bengal

743270, India

Lat 22.56451°

Long 88.391633°

21/07/23 02:31 PM GMT +05:30



**Google**



 **GPS Map Camera**

**Kolkata, West Bengal, India**

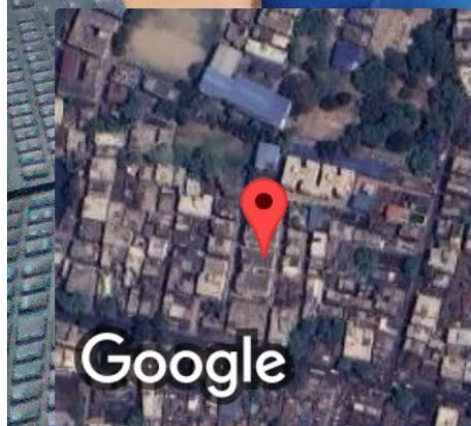
21A, Subhas Sarobar Park, Phool Bagan, Belegkata, Kolkata, West Bengal

743270, India

Lat 22.56451°


Long 88.391633°

21/07/23 02:31 PM GMT +05:30



Google



 **GPS Map Camera**

**Kolkata, West Bengal, India**  
72/1, Subhas Sarobar Park, Phool Bagan, Belegkata, Kolkata, West Bengal  
700010, India  
Lat 22.564821°  
Long 88.391673°  
21/07/23 02:32 PM GMT +05:30



Google



 **GPS Map Camera**



**Kolkata, West Bengal, India**  
22/4, Subhas Sarobar Park, Phool Bagan, Belegkata, Kolkata, West Bengal  
700010, India  
Lat 22.5646°  
Long 88.391646°  
21/07/23 02:33 PM GMT +05:30

*Images of*

*Library*

*of*

*Government College of Engineering  
and Ceramic Technology*





 **GPS Map Camera**

**Kolkata, West Bengal, India**  
70C, Subhas Sarobar Park, Phool Bagan, Belegkata, Kolkata, West Bengal  
743270, India  
Lat 22.565087°  
Long 88.391548°  
21/07/23 01:29 PM GMT +05:30





SILENCE

SILENCE

Reserve  
For  
Diyang



**GPS Map Camera**

**Kolkata, West Bengal, India**

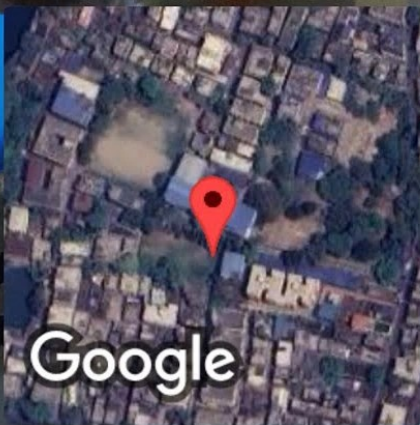
70C, Subhas Sarobar Park, Phool Bagan, Belegghata, Kolkata, West Bengal

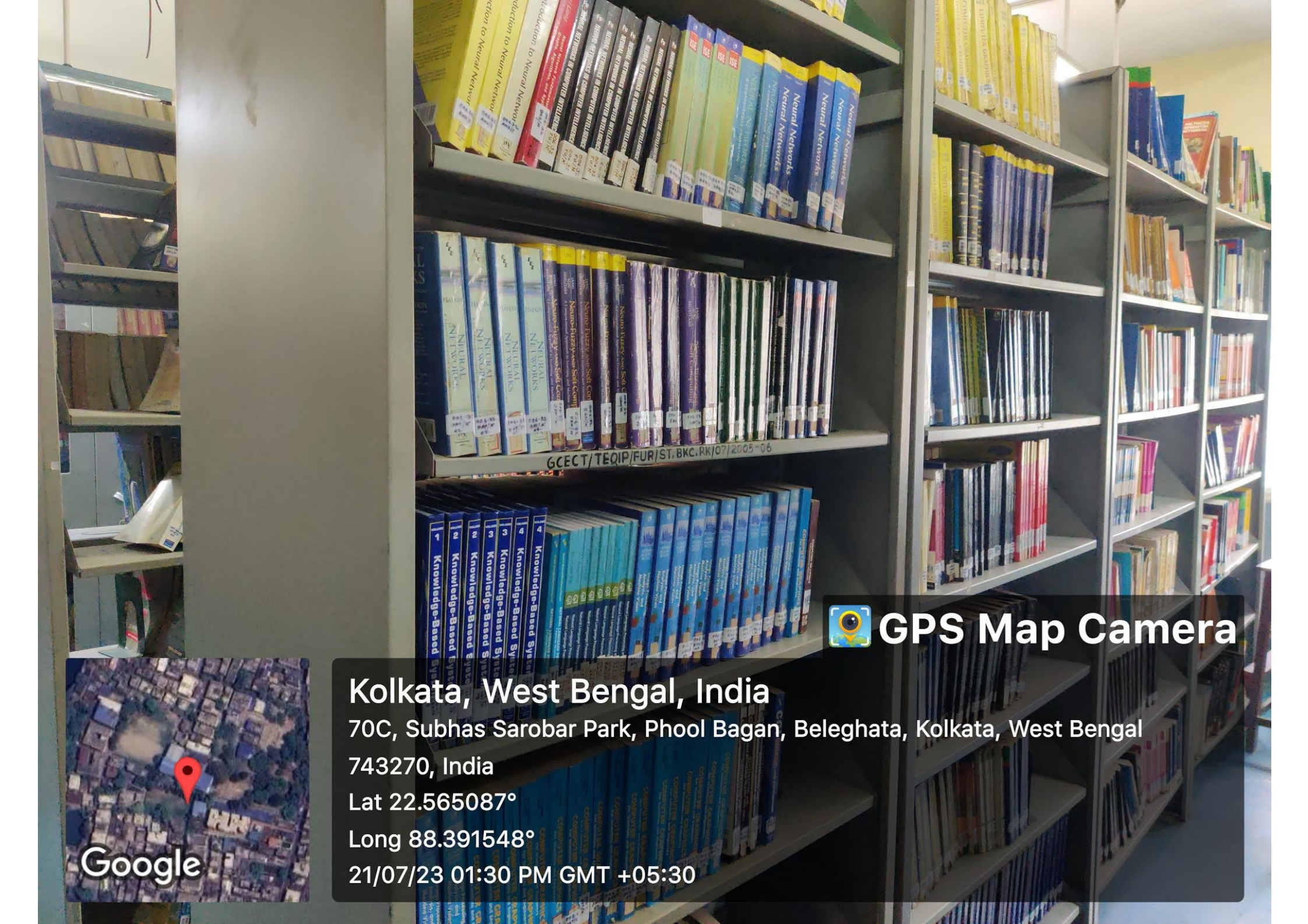
743270, India

Lat 22.565087°

Long 88.391548°

21/07/23 01:29 PM GMT +05:30





# GPS Map Camera

**Kolkata, West Bengal, India**

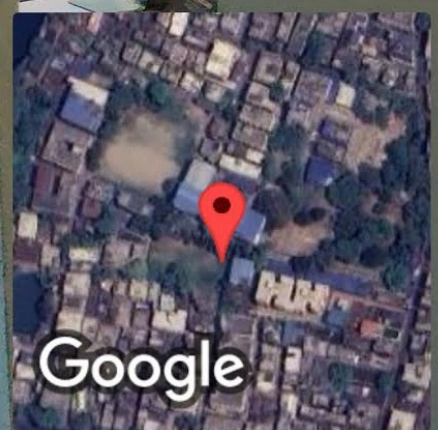
70C, Subhas Sarobar Park, Phool Bagan, Belegghata, Kolkata, West Bengal

743270, India

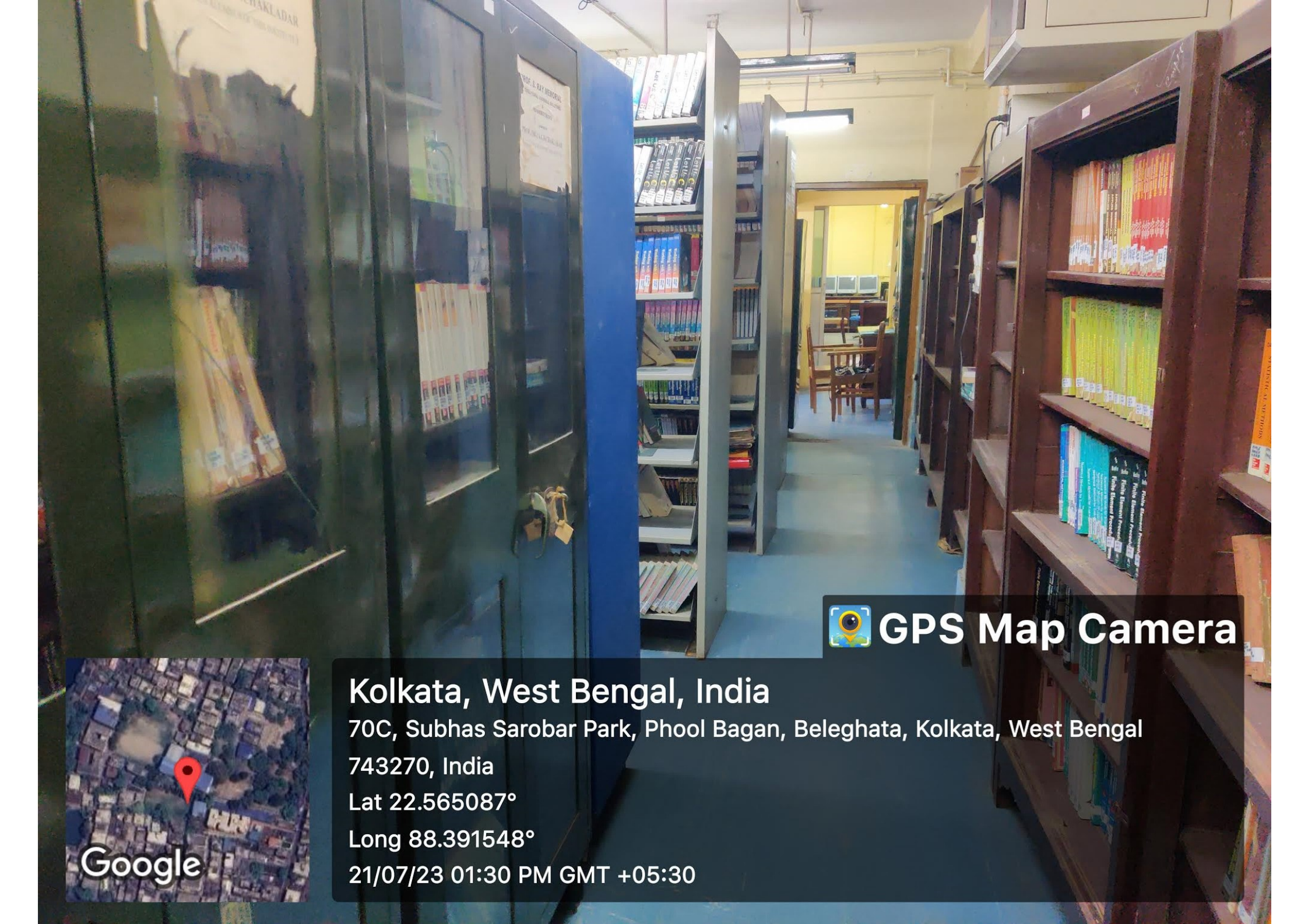
Lat 22.565087°

Long 88.391548°

21/07/23 01:30 PM GMT +05:30



Google



**GPS Map Camera**



**Google**

**Kolkata, West Bengal, India**

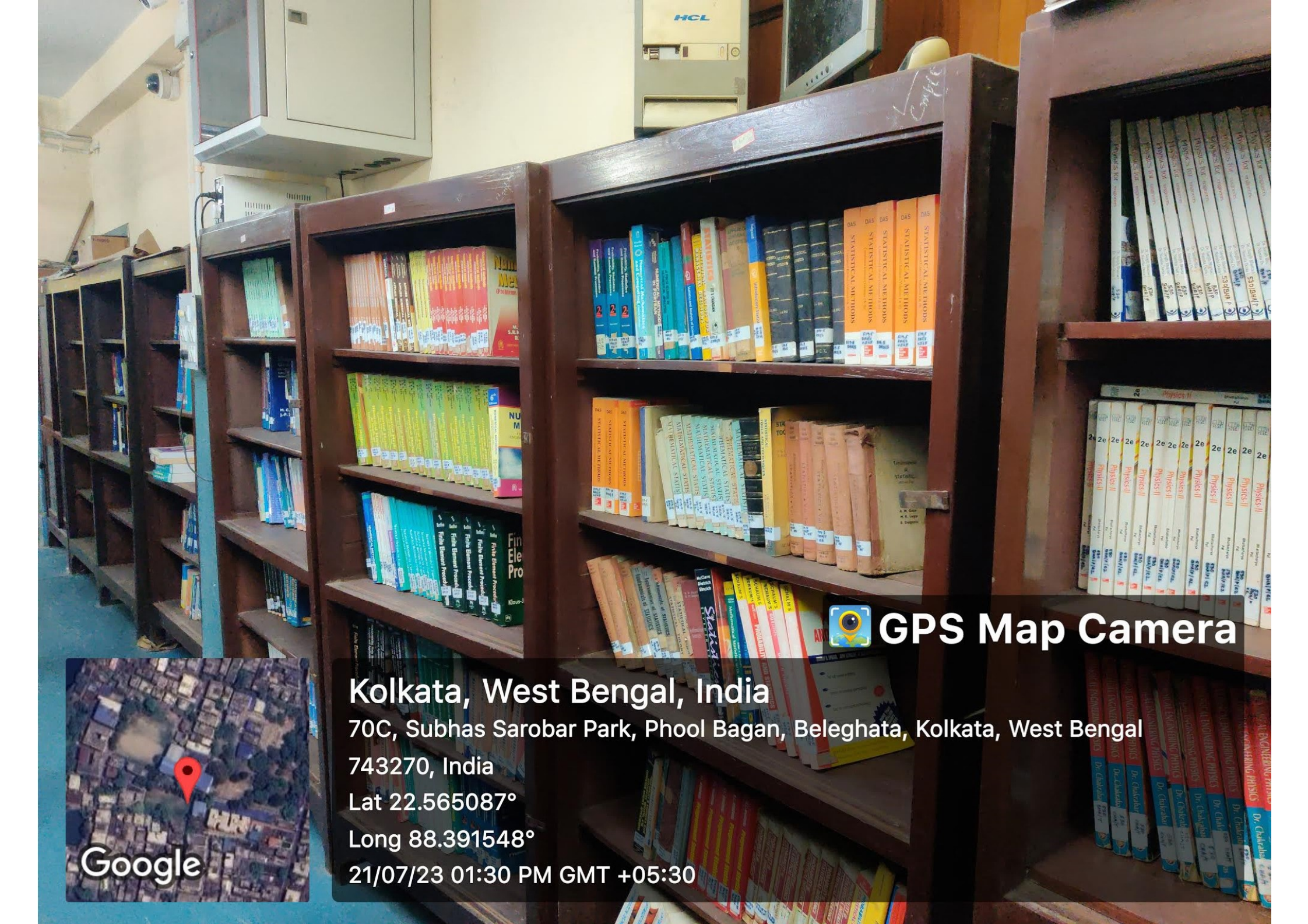
70C, Subhas Sarobar Park, Phool Bagan, Belegghata, Kolkata, West Bengal

743270, India

Lat 22.565087°

Long 88.391548°

21/07/23 01:30 PM GMT +05:30



# GPS Map Camera

**Kolkata, West Bengal, India**


70C, Subhas Sarobar Park, Phool Bagan, Belegghata, Kolkata, West Bengal

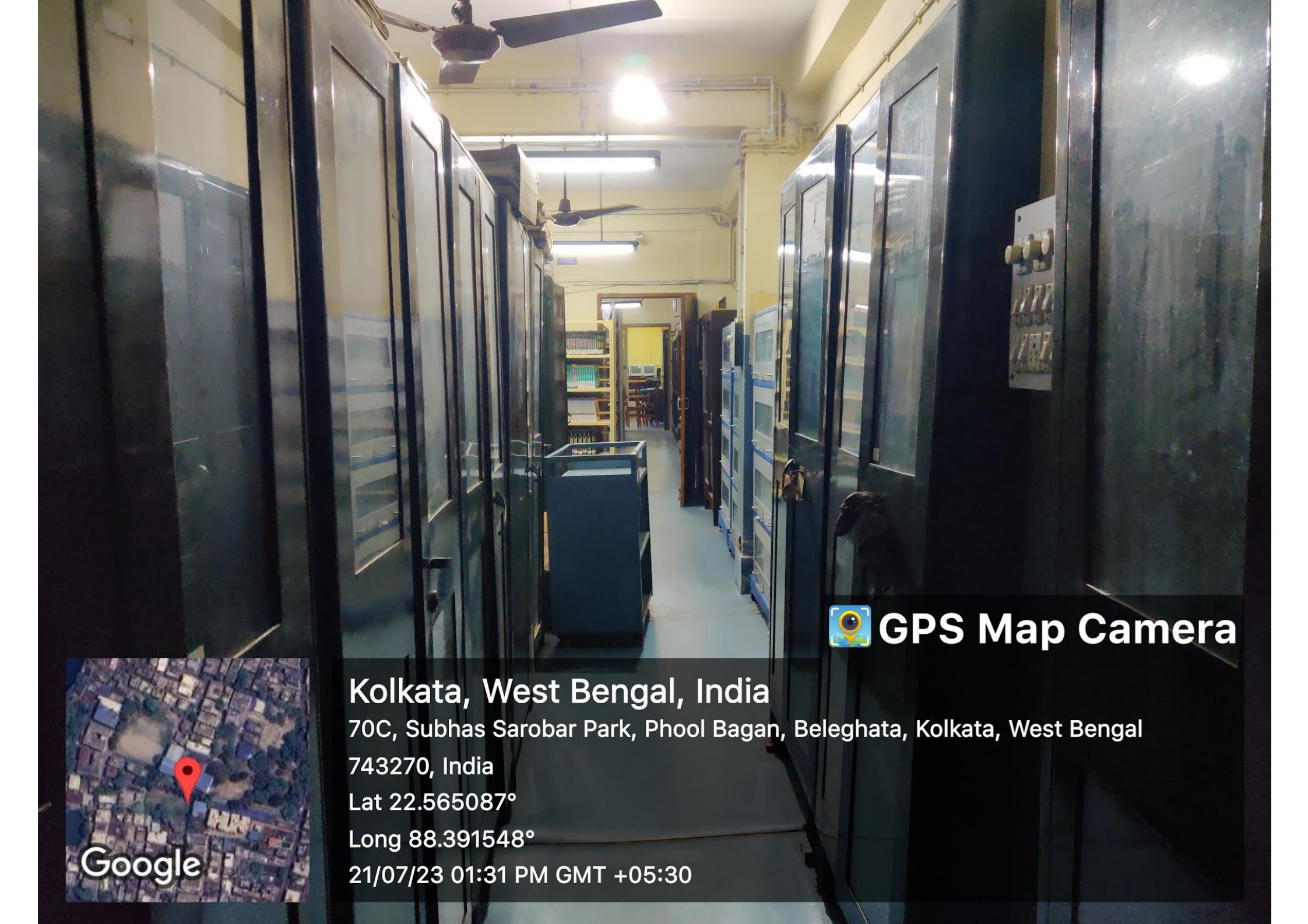
743270, India

Lat 22.565087°

Long 88.391548°

21/07/23 01:30 PM GMT +05:30





**GPS Map Camera**



**Kolkata, West Bengal, India**

70C, Subhas Sarobar Park, Phool Bagan, Belegghata, Kolkata, West Bengal

743270, India

Lat 22.565087°

Long 88.391548°

21/07/23 01:31 PM GMT +05:30



**GPS Map Camera**



**Kolkata, West Bengal, India**

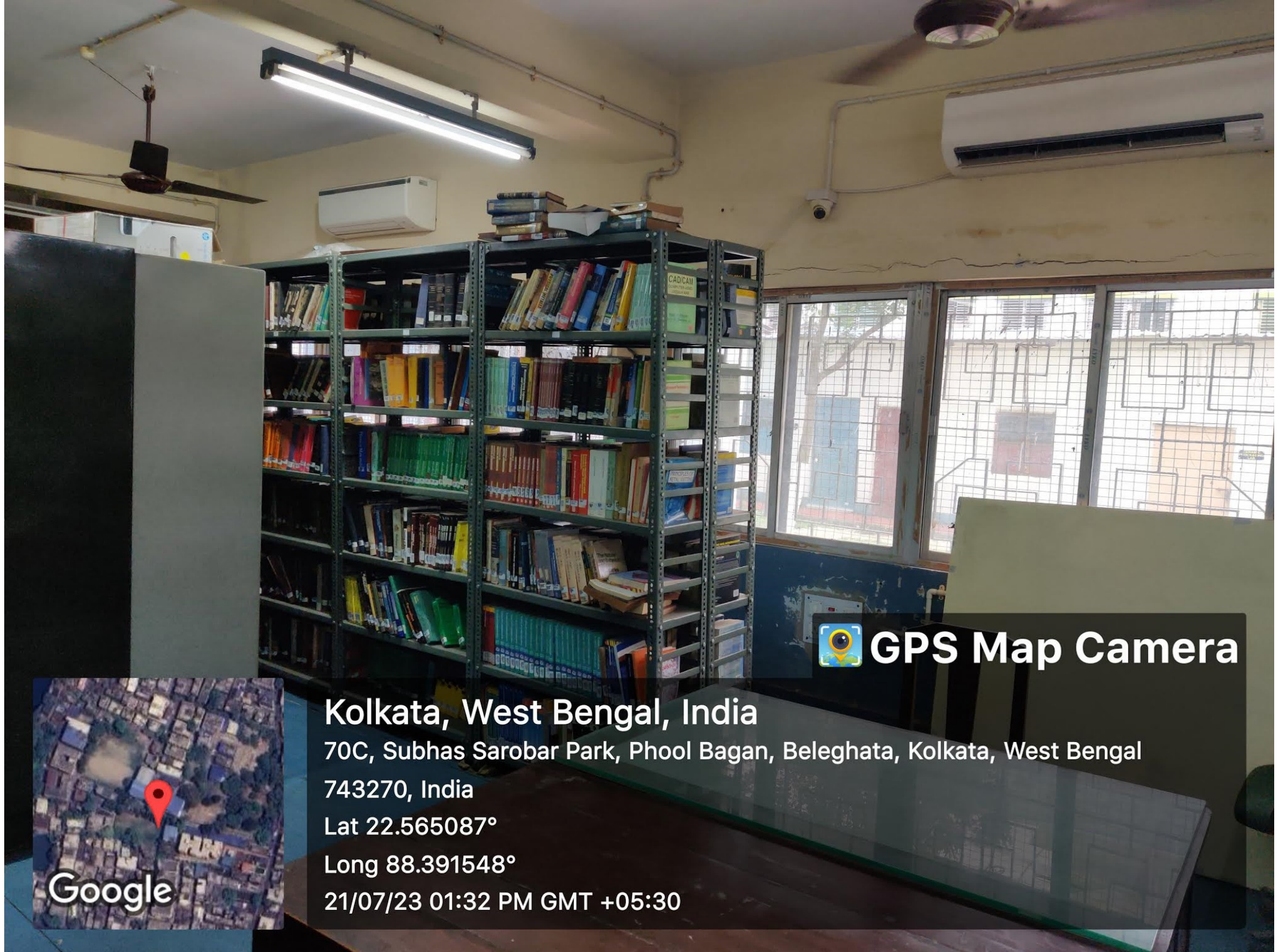
70C, Subhas Sarobar Park, Phool Bagan, Belegghata, Kolkata, West Bengal

743270, India

Lat 22.565087°

Long 88.391548°

21/07/23 01:32 PM GMT +05:30



**GPS Map Camera**



**Kolkata, West Bengal, India**

70C, Subhas Sarobar Park, Phool Bagan, Belegghata, Kolkata, West Bengal

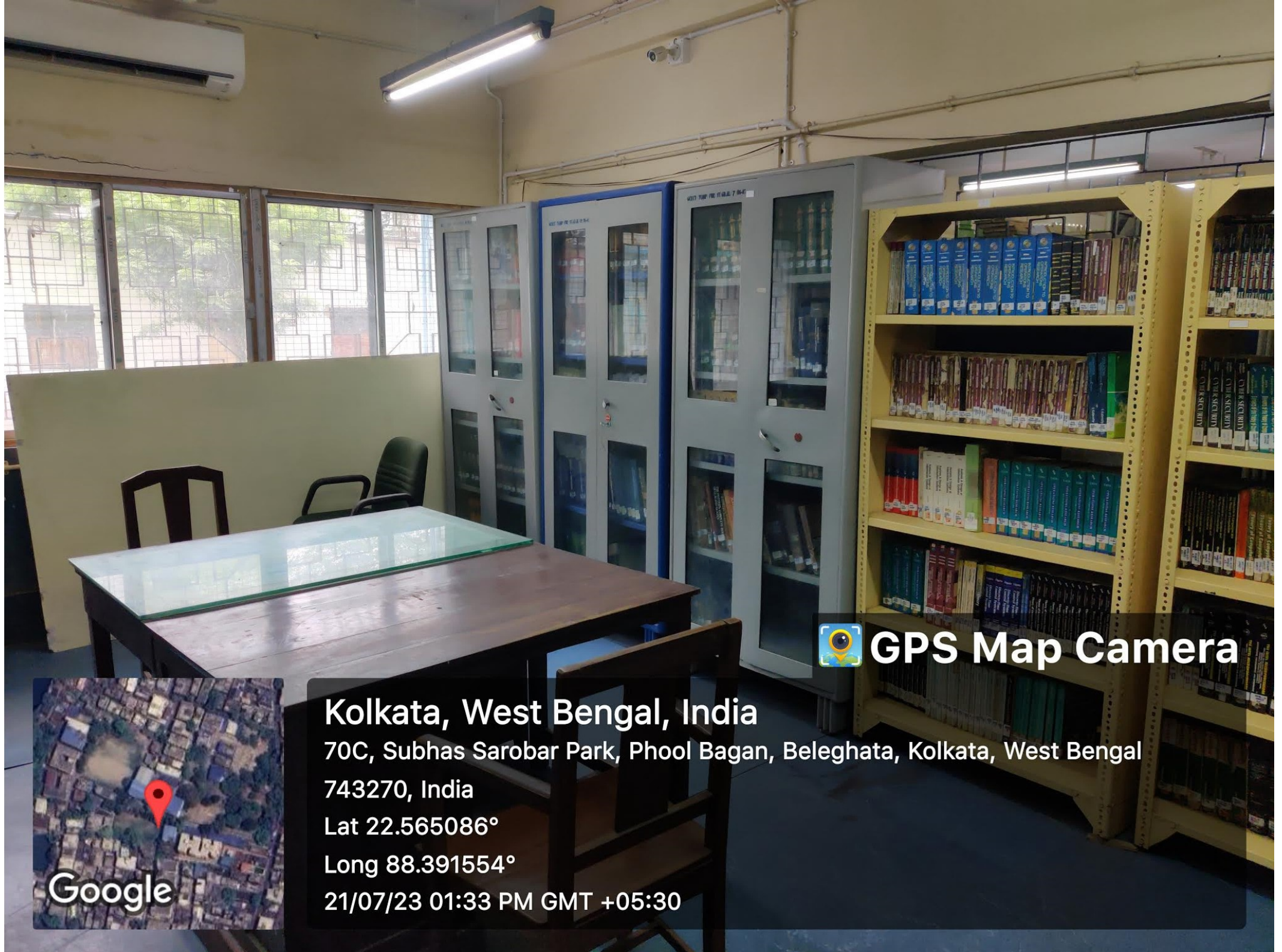
743270, India

Lat 22.565087°

Long 88.391548°

21/07/23 01:32 PM GMT +05:30





**GPS Map Camera**



**Kolkata, West Bengal, India**

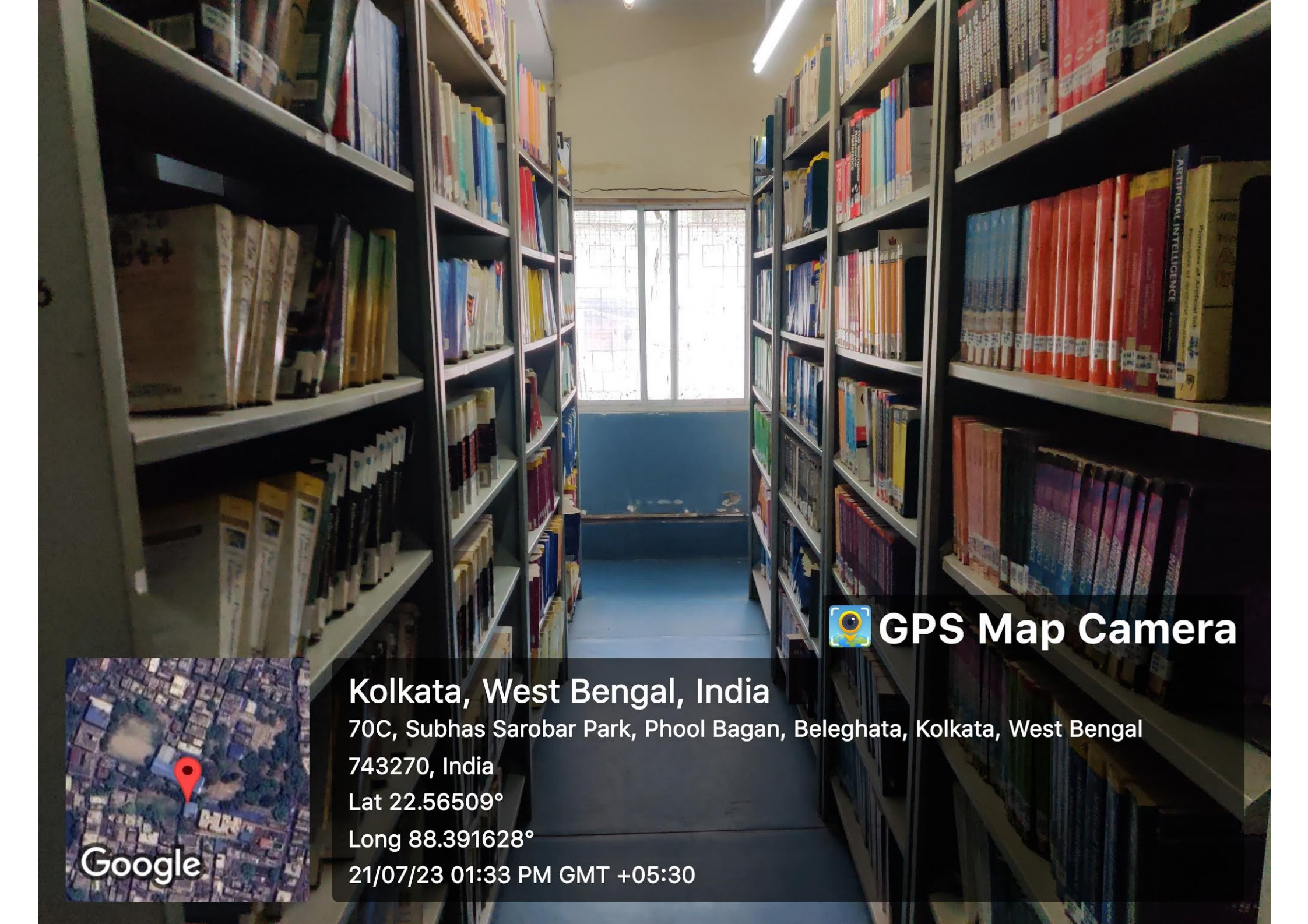
70C, Subhas Sarobar Park, Phool Bagan, Belegghata, Kolkata, West Bengal

743270, India

Lat 22.565086°

Long 88.391554°

21/07/23 01:33 PM GMT +05:30



 **GPS Map Camera**

**Kolkata, West Bengal, India**

70C, Subhas Sarobar Park, Phool Bagan, Belegghata, Kolkata, West Bengal

743270, India

Lat 22.56509°

Long 88.391628°

21/07/23 01:33 PM GMT +05:30





# GPS Map Camera

**Kolkata, West Bengal, India**

70C, Subhas Sarobar Park, Phool Bagan, Belegghata, Kolkata, West Bengal

743270, India

Lat 22.56509°

Long 88.391628°

21/07/23 01:33 PM GMT +05:30



Google



## GPS Map Camera



**Kolkata, West Bengal, India**

70C, Subhas Sarobar Park, Phool Bagan, Belegghata, Kolkata, West Bengal

743270, India

Lat 22.56509°


Long 88.391628°

21/07/23 01:34 PM GMT +05:30

SILENCE

Reserved  
For  
Divyang

NOTICE  
KOMA is running in Cloud Platform  
Library users can search  
OPAC (Online Public Access Catalogue)  
from any computer, laptop, mobile  
having internet connectivity.  
URL for accessing OPAC is  
<http://libary.gcect.ac.in>  
Library users should login and registered to connect  
with the system.



**GPS Map Camera**



**Kolkata, West Bengal, India**

70C, Subhas Sarobar Park, Phool Bagan, Belegghata, Kolkata, West Bengal

743270, India

Lat 22.56509°

Long 88.391628°

21/07/23 01:35 PM GMT +05:30

NOTICE

KOHA is running in Cloud Platform

Library users can search  
OPAC (Online Public Access Catalogue)  
from any computer, laptop, mobile  
having internet connectivity.

URL for accessing OPAC is :

<https://library.gcect.ac.in>

For any query Library Users are requested to contact  
with the Librarian



 **GPS Map Camera**

**Kolkata, West Bengal, India**

70C, Subhas Sarobar Park, Phool Bagan, Belegkata, Kolkata, West  
Bengal 743270, India

Lat 22.56509°

Long 88.391628°

21/07/23 01:34 PM GMT +05:30



# SELF ISSUE / RETURN KIOSK

Instruction to use KIOSK : Step 1 – Step 5 to Check-Out / Check-in the items

- Step 1 Touch on  'Home' Button
  - Step 2 Touch on  'Check-Out / Check-In' Button
  - Step 3 Touch on  'Scan' Button to Scan all details
  - Step 4 Touch on   'Check-Out / Check-In' Button to Confirm Check-Out / Check-In
  - Step 5 Touch on  'Print' Button to Print Slip
- Touch on  'Book Details' Button to view Book Details  
Touch on  'Patron Details' Button to view Patron Details



GPS Map Camera

Kolkata, West Bengal, India

70C, Subhas Sarobar Park, Phool Bagan, Belegkata, Kolkata, West Bengal 743270, India

Lat 22.56509°

Long 88.391628°

21/07/23 01:34 PM GMT +05:30


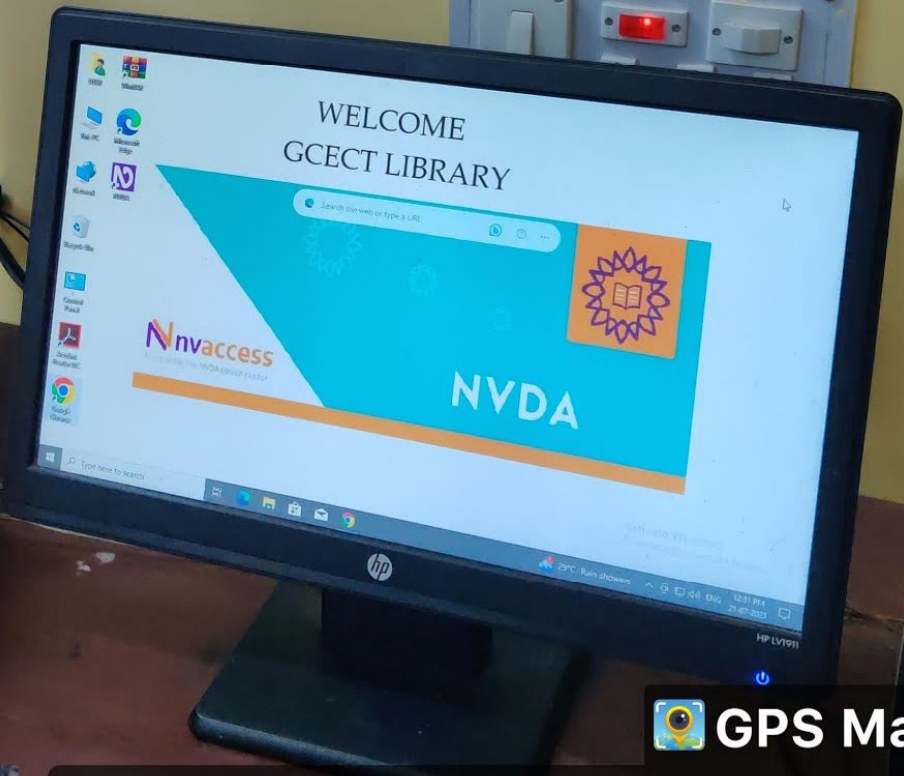


Google

NOTICE  
KOHA is running in Cloud Platform.  
Library users can search  
OPAC (Online Public Access Catalogue)  
from any computer, laptop, mobile  
having internet connectivity.  
URL for accessing OPAC is :  
<https://library.gcect.ac.in>  
For any query Library users are requested to contact  
with the Librarian



Reserved  
For  
Divyang



 **GPS Map Camera**



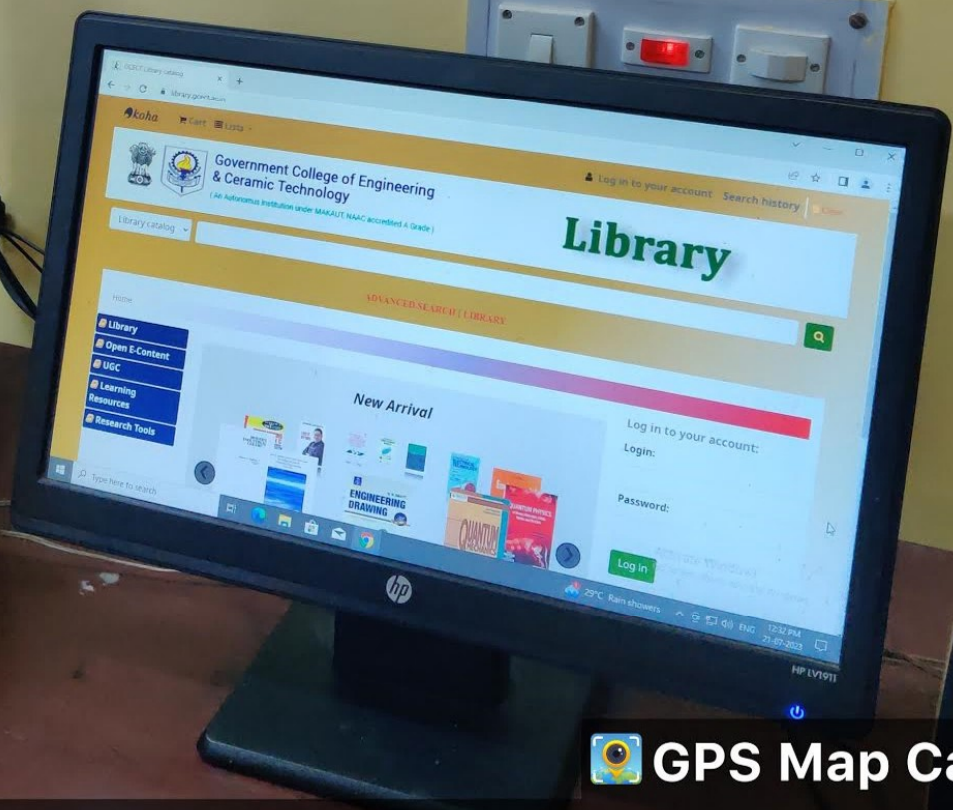
**Kolkata, West Bengal, India**  
70C, Subhas Sarobar Park, Phool Bagan, Belegkata, Kolkata, West  
Bengal 743270, India  
Lat 22.56509°  
Long 88.391628°  
21/07/23 01:35 PM GMT +05:30



NOTICE  
Koha is running in Cloud Platform  
Library users can search  
OPAC (Online Public Access Catalogue)  
from any computer, laptop, mobile  
having internet connectivity.  
URL for accessing OPAC is :  
<https://library.gcect.ac.in>  
For any query Library Users are requested to contact  
with the Librarian



Reserved  
For  
Divyang



 **GPS Map Camera**



**Kolkata, West Bengal, India**  
70C, Subhas Sarobar Park, Phool Bagan, Belegkata, Kolkata, West  
Bengal 743270, India  
Lat 22.565092°  
Long 88.391661°  
21/07/23 01:35 PM GMT +05:30

*Images of*

***Central Server Room***

*of*

***Government College of Engineering  
and Ceramic Technology***

CENTRAL SERVER ROOM  
ADMISSION RESTRICTED



**GPS Map Camera**



**Kolkata, West Bengal, India**

22/2/2, Subhas Sarobar Park, Phool Bagan, Belegkata, Kolkata, West Bengal

700010, India

Lat 22.564368°

Long 88.391144°

24/07/23 11:35 AM GMT +05:30



## GPS Map Camera

**Kolkata, West Bengal, India**


70C, Subhas Sarobar Park, Phool Bagan, Belegghata, Kolkata, West Bengal

743270, India

Lat 22.565112°

Long 88.391407°

24/07/23 11:36 AM GMT +05:30





 **GPS Map Camera**

**Kolkata, West Bengal, India**

70C, Subhas Sarobar Park, Phool Bagan, Belegkata, Kolkata, West Bengal 743270, India

Lat 22.565112°

Long 88.391405°

24/07/23 11:35 AM GMT +05:30



*Images of*

*Common Facilities*

*of*

*Government College of Engineering  
and Ceramic Technology*

GOVERNMENT OF WEST BENGAL  
GOVT. COLLEGE OF ENGG. & CERAMIC TECHNOLOGY  
ADMINISTRATIVE BUILDING



**GPS Map Camera**


**Kolkata, West Bengal, India**

42, Subhas Sarobar Park, Phool Bagan, Belegkata, Kolkata, West Bengal 700010,  
India

Lat 22.564981°

Long 88.391173°

21/07/23 01:25 PM GMT +05:30





**GPS Map Camera**



**Kolkata, West Bengal, India**

72/1, Subhas Sarobar Park, Phool Bagan, Belegghata, Kolkata, West Bengal

700010, India

Lat 22.565014°

Long 88.391931°

21/07/23 01:51 PM GMT +05:30





**GPS Map Camera**

**Kolkata, West Bengal, India**

72/1, Subhas Sarobar Park, Phool Bagan, Belegghata, Kolkata, West Bengal

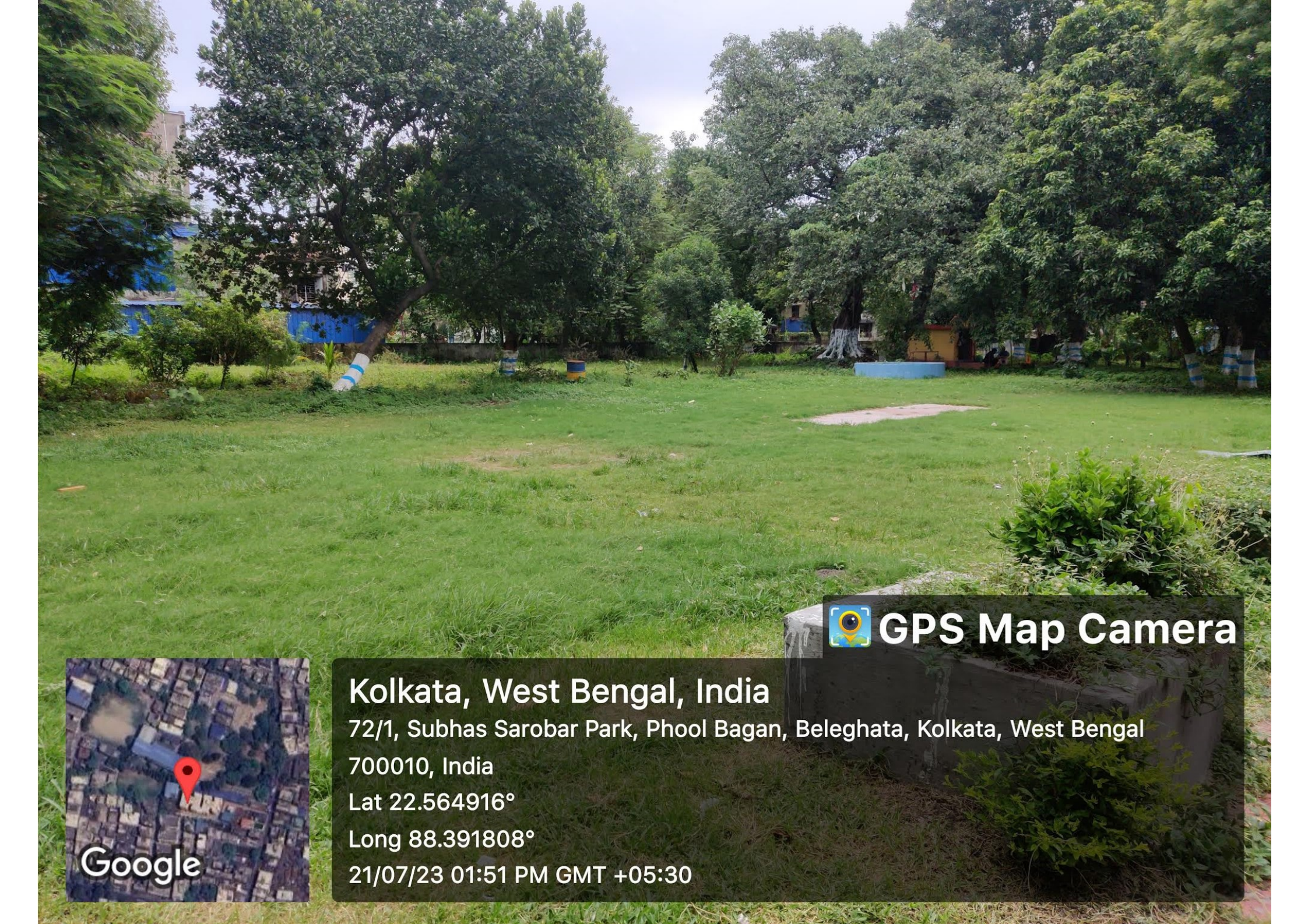
700010, India

Lat 22.565005°

Long 88.391784°

21/07/23 01:51 PM GMT +05:30





**GPS Map Camera**



**Kolkata, West Bengal, India**

72/1, Subhas Sarobar Park, Phool Bagan, Belegkata, Kolkata, West Bengal

700010, India

Lat 22.564916°

Long 88.391808°

21/07/23 01:51 PM GMT +05:30



USE OF PLASTIC  
IS BANNED BY  
THE CAMPUS

 **GPS Map Camera**

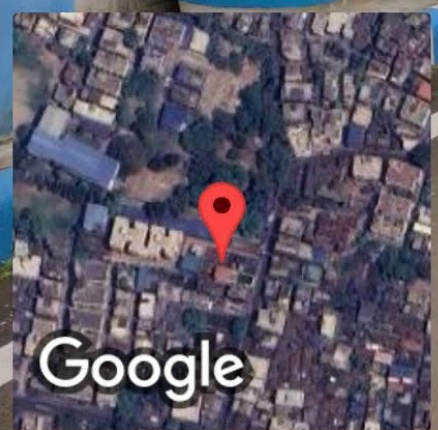
**Kolkata, West Bengal, India**

73, Avinash Chandra Banerjee Lane, Beliaghata, Subhas Sarobar Park, Phool  
Bagan, Belegghata, Kolkata, West Bengal 700010, India

Lat 22.564808°

Long 88.392368°

21/07/23 01:57 PM GMT +05:30



GOVT. COLLEGE OF ENGG. &  
CERAMIC TECHNOLOGY  
STUDENTS WELFARE ASSOCIATION  
Regd. No. S/2/LA/7844



**GPS Map Camera**

**Kolkata, West Bengal, India**

72/1, Subhas Sarobar Park, Phool Bagan, Belegghata, Kolkata, West Bengal

700010, India

Lat 22.564961°

Long 88.391772°

21/07/23 01:50 PM GMT +05:30



Google



**GPS Map Camera**



**Kolkata, West Bengal, India**  
75/A, Subhas Sarobar Park, Phool Bagan, Belegkata, Kolkata, West Bengal  
700010, India  
Lat 22.564988°  
Long 88.392065°  
21/07/23 01:52 PM GMT +05:30

ALUMNI ASSOCIATION  
OF  
GOVERNMENT COLLEGE OF ENGINEERING  
& CERAMIC TECHNOLOGY  
Reg.No - S/2L/35198 of 2015-16  
73, A.C. BANERJEE LANE, KOLKATA, W.B.



GPS Map Camera

Kolkata, West Bengal, India

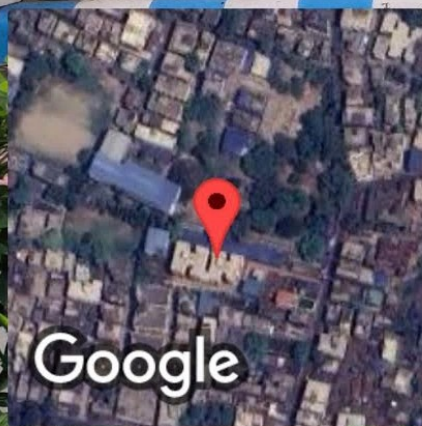
72/1, Subhas Sarobar Park, Phool Bagan, Belegghata, Kolkata, West Bengal

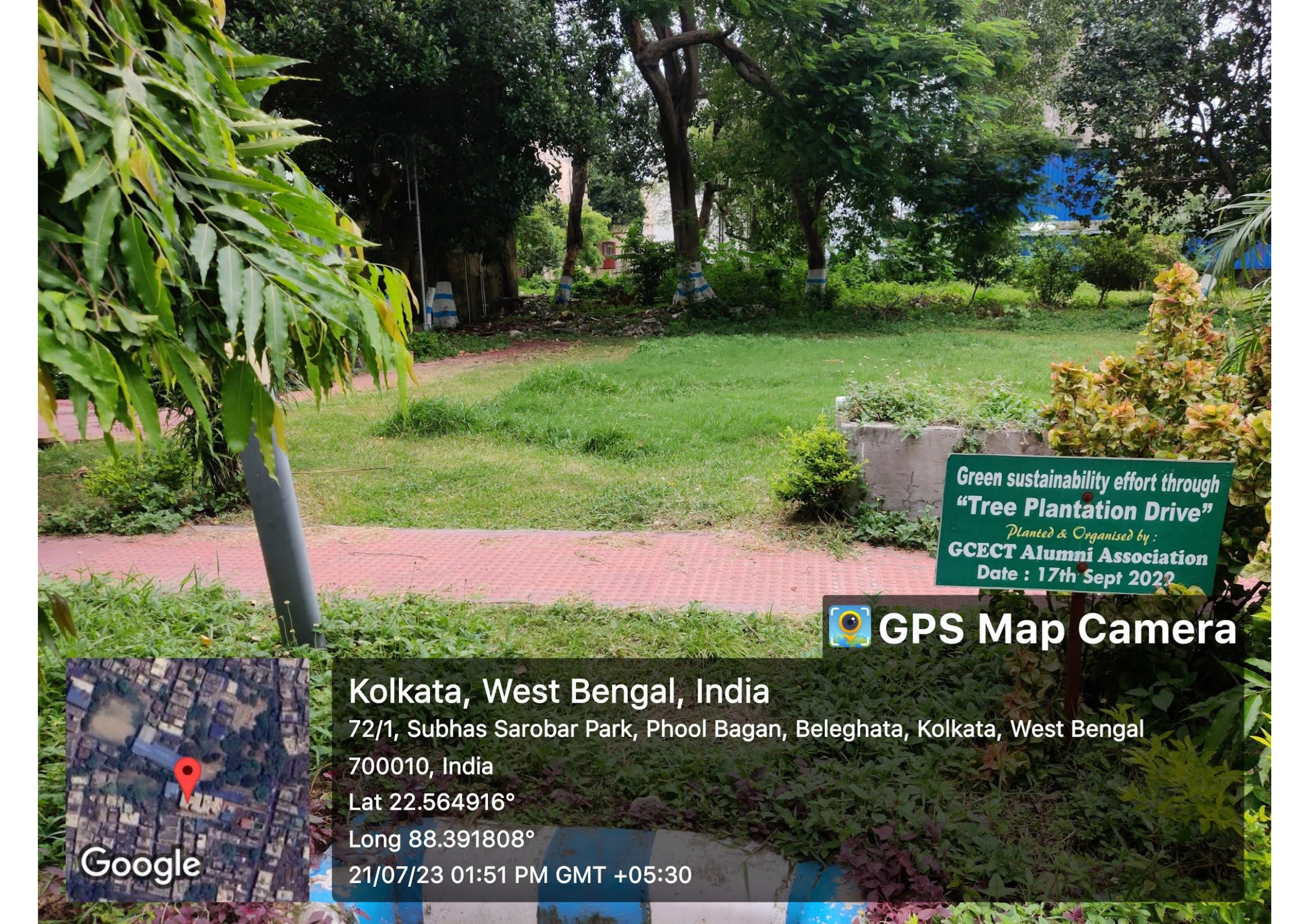
700010, India

Lat 22.564956°

Long 88.391993°

21/07/23 01:52 PM GMT +05:30





Green sustainability effort through  
"Tree Plantation Drive"  
*Planted & Organised by:*  
**GCECT Alumni Association**  
Date : 17th Sept 2022



**GPS Map Camera**



**Kolkata, West Bengal, India**

72/1, Subhas Sarobar Park, Phool Bagan, Belegghata, Kolkata, West Bengal

700010, India

Lat 22.564916°

Long 88.391808°

21/07/23 01:51 PM GMT +05:30

GOVT. OF WEST BENGAL  
COMPUTER SCIENCE & ENGG. DEPARTMENT  
GOVT. COLLEGE OF ENGG. & CERAMIC TECHNOLOGY  
ANNEX-I, BUILDING NO. 2



**GPS Map Camera**

**Kolkata, West Bengal, India**

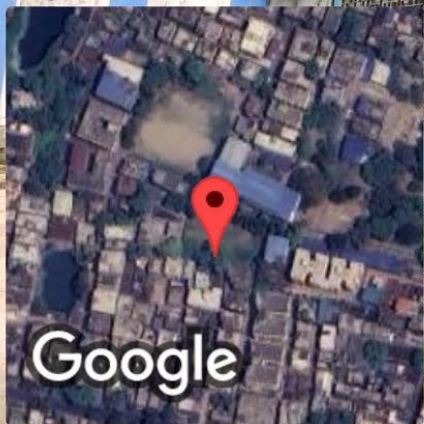
70C, Subhas Sarobar Park, Phool Bagan, Belegghata, Kolkata, West Bengal

743270, India

Lat 22.565004°

Long 88.391308°

21/07/23 01:26 PM GMT +05:30







**GPS Map Camera**



**Kolkata, West Bengal, India**

42, Subhas Sarobar Park, Phool Bagan, Belegkata, Kolkata, West Bengal 700010,  
India

Lat 22.565023°

Long 88.391235°

21/07/23 01:24 PM GMT +05:30



 **GPS Map Camera**


**Kolkata, West Bengal, India**

42, Subhas Sarobar Park, Phool Bagan, Belegkata, Kolkata, West Bengal 700010,  
India

Lat 22.564881°

Long 88.39098°

21/07/23 01:22 PM GMT +05:30



Google

STUDENT'S CANTEEN

# GCECT FOOD CANTEEN



OPEN

*please come and enjoy the food*



**GPS Map Camera**

**Kolkata, West Bengal, India**

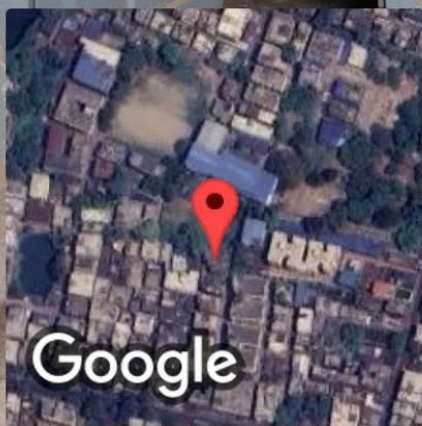
70C, Subhas Sarobar Park, Phool Bagan, Belegghata, Kolkata, West Bengal

743270, India

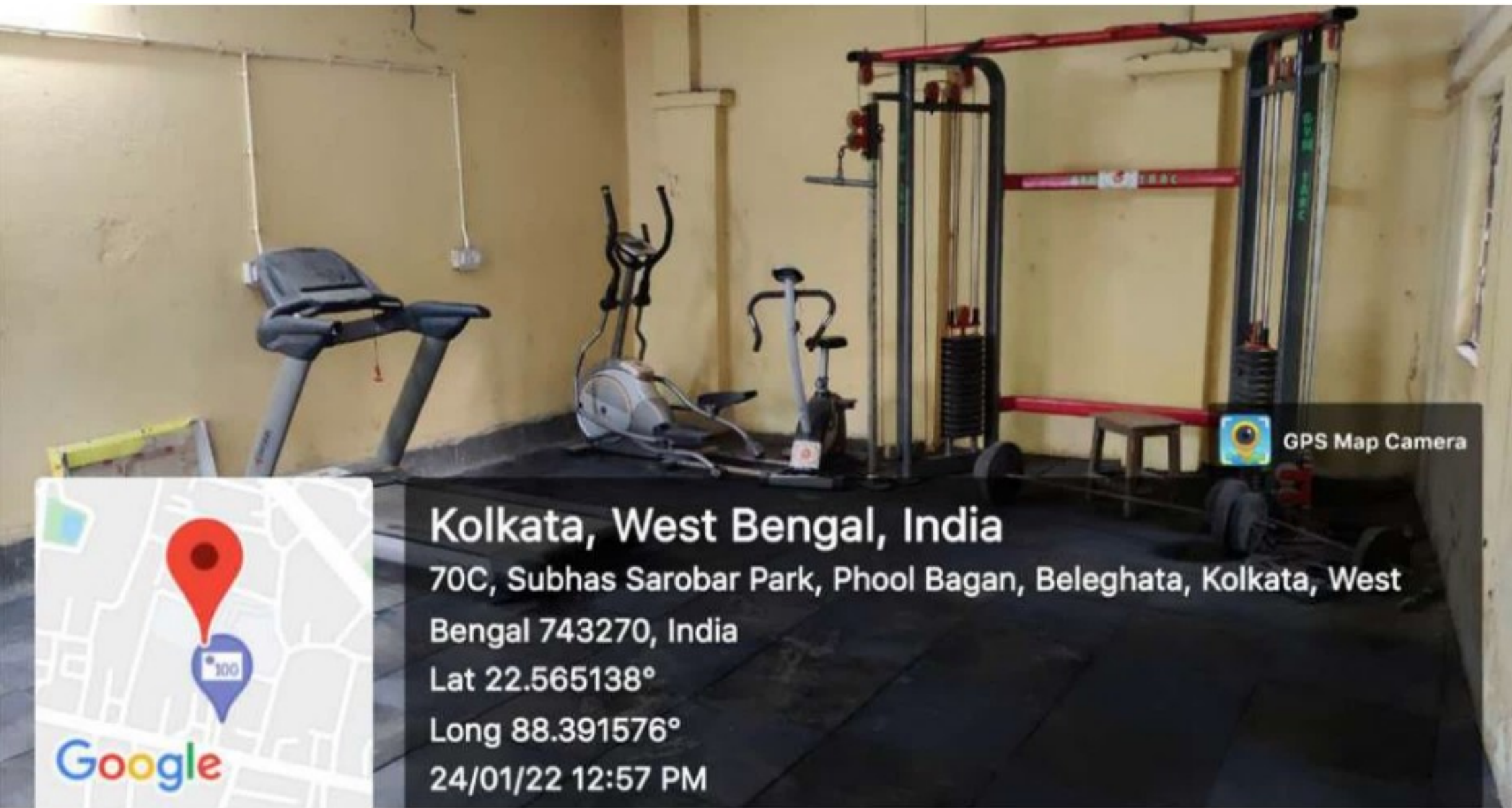
Lat 22.564906°


Long 88.39144°

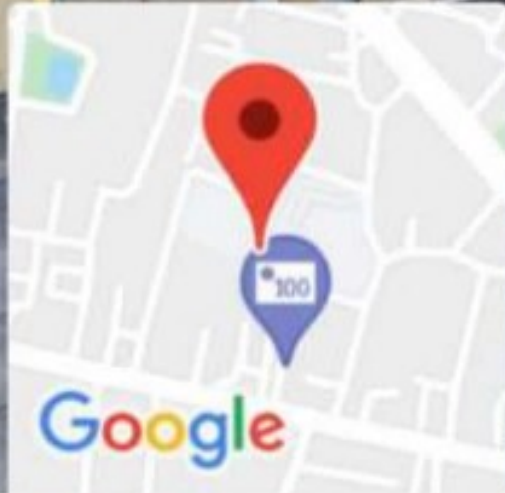
21/07/23 02:26 PM GMT +05:30



Google



 GPS Map Camera



## Kolkata, West Bengal, India

70C, Subhas Sarobar Park, Phool Bagan, Belegkata, Kolkata, West Bengal 743270, India

Lat 22.565138°


Long 88.391576°

24/01/22 12:57 PM

**GIRLS'  
COMMON  
ROOM**





 **GPS Map Camera**

**Kolkata, West Bengal, India**

42, Subhas Sarobar Park, Phool Bagan, Belegkata, Kolkata, West Bengal 700010, India

Lat 22.56499°

Long 88.390926°

21/07/23 01:20 PM GMT +05:30





 **GPS Map Camera**

**Kolkata, West Bengal, India**

70C, Subhas Sarobar Park, Phool Bagan, Belegkata, Kolkata, West Bengal 743270, India


Lat 22.565087°

Long 88.39148°

21/07/23 01:27 PM GMT +05:30



GIRLS'  
COMMON  
ROOM

 GPS Map Camera

Kolkata, West Bengal, India

23/1/A, Subhas Sarobar Park, Phool Bagan, Belegkata, Kolkata, West  
Bengal 700010, India

Lat 22.564762°

Long 88.391679°

24/07/23 12:01 PM GMT +05:30



Google



*Images of*  
*Classrooms*

*of*

*Government College of Engineering  
and Ceramic Technology*


*Images of*  
*ICT Classrooms*

*of*

*Government College of Engineering  
and Ceramic Technology*

ROOM NO  
601



 **GPS Map Camera**



**Kolkata, West Bengal, India**

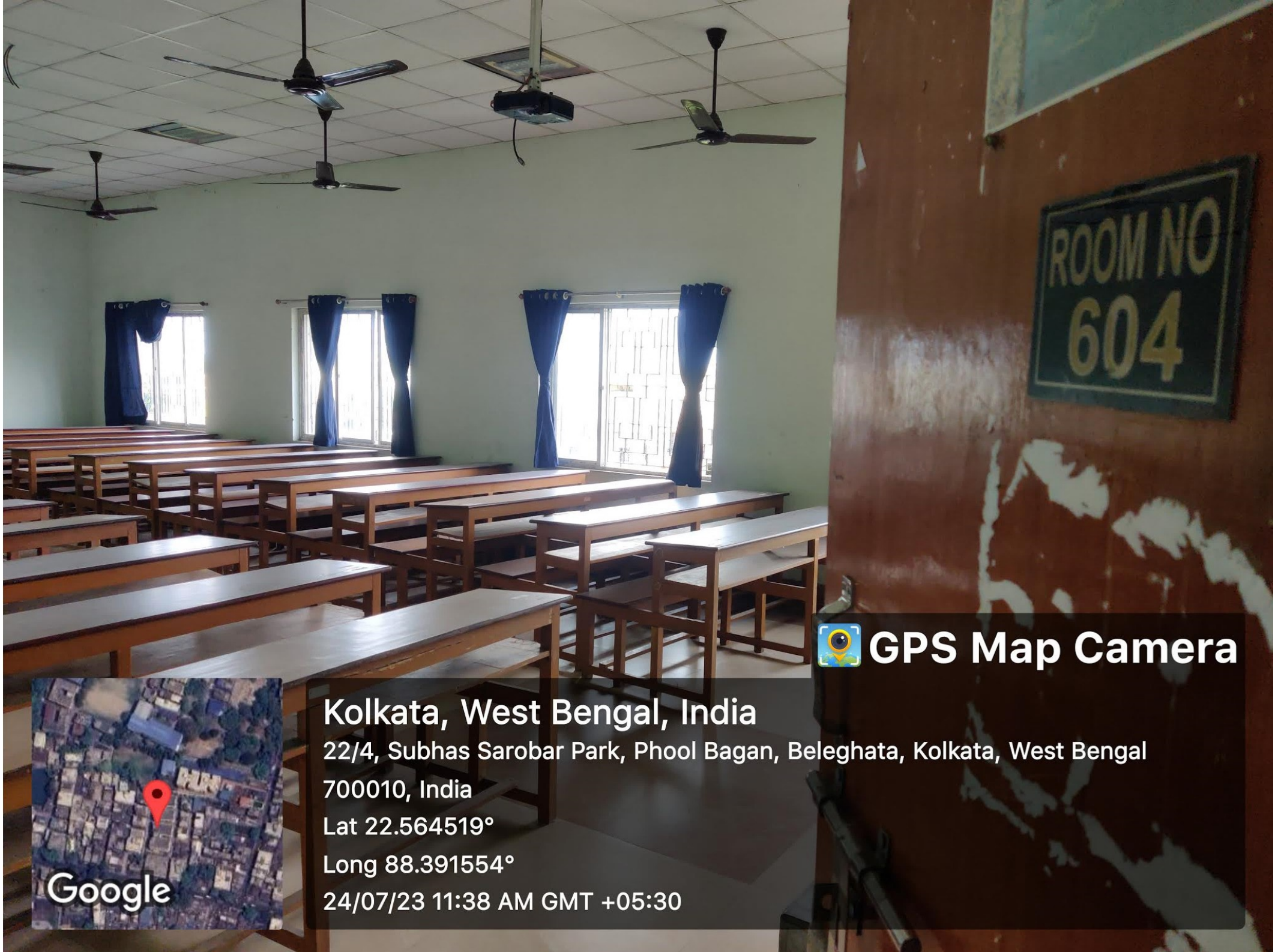
70C, Subhas Sarobar Park, Phool Bagan, Belegghata, Kolkata, West Bengal

743270, India

Lat 22.565004°

Long 88.391614°

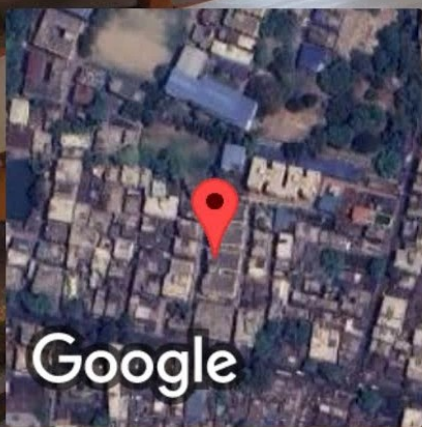
24/07/23 11:38 AM GMT +05:30



ROOM NO  
604



**GPS Map Camera**



**Kolkata, West Bengal, India**

22/4, Subhas Sarobar Park, Phool Bagan, Belegkata, Kolkata, West Bengal

700010, India

Lat 22.564519°

Long 88.391554°

24/07/23 11:38 AM GMT +05:30



**GPS Map Camera**



**Kolkata, West Bengal, India**


23, Subhas Sarobar Park, Phool Bagan, Belegghata, Kolkata, West Bengal 700010, India

Lat 22.564374°

Long 88.391751°

24/07/23 11:39 AM GMT +05:30



 **GPS Map Camera**



**Kolkata, West Bengal, India**  
22/4, Subhas Sarobar Park, Phool Bagan, Belegkata, Kolkata, West Bengal  
700010, India  
Lat 22.564599°  
Long 88.391624°  
24/07/23 11:39 AM GMT +05:30



**GPS Map Camera**



**Kolkata, West Bengal, India**

70C, Subhas Sarobar Park, Phool Bagan, Belegghata, Kolkata, West Bengal

743270, India

Lat 22.564934°

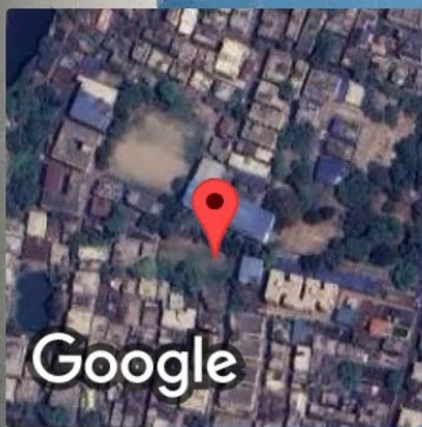
Long 88.39148°

24/07/23 11:41 AM GMT +05:30

4<sup>th</sup> Yr. IT/CSE  
ROOM 506



**GPS Map Camera**



**Kolkata, West Bengal, India**

70C, Subhas Sarobar Park, Phool Bagan, Belegghata, Kolkata, West Bengal

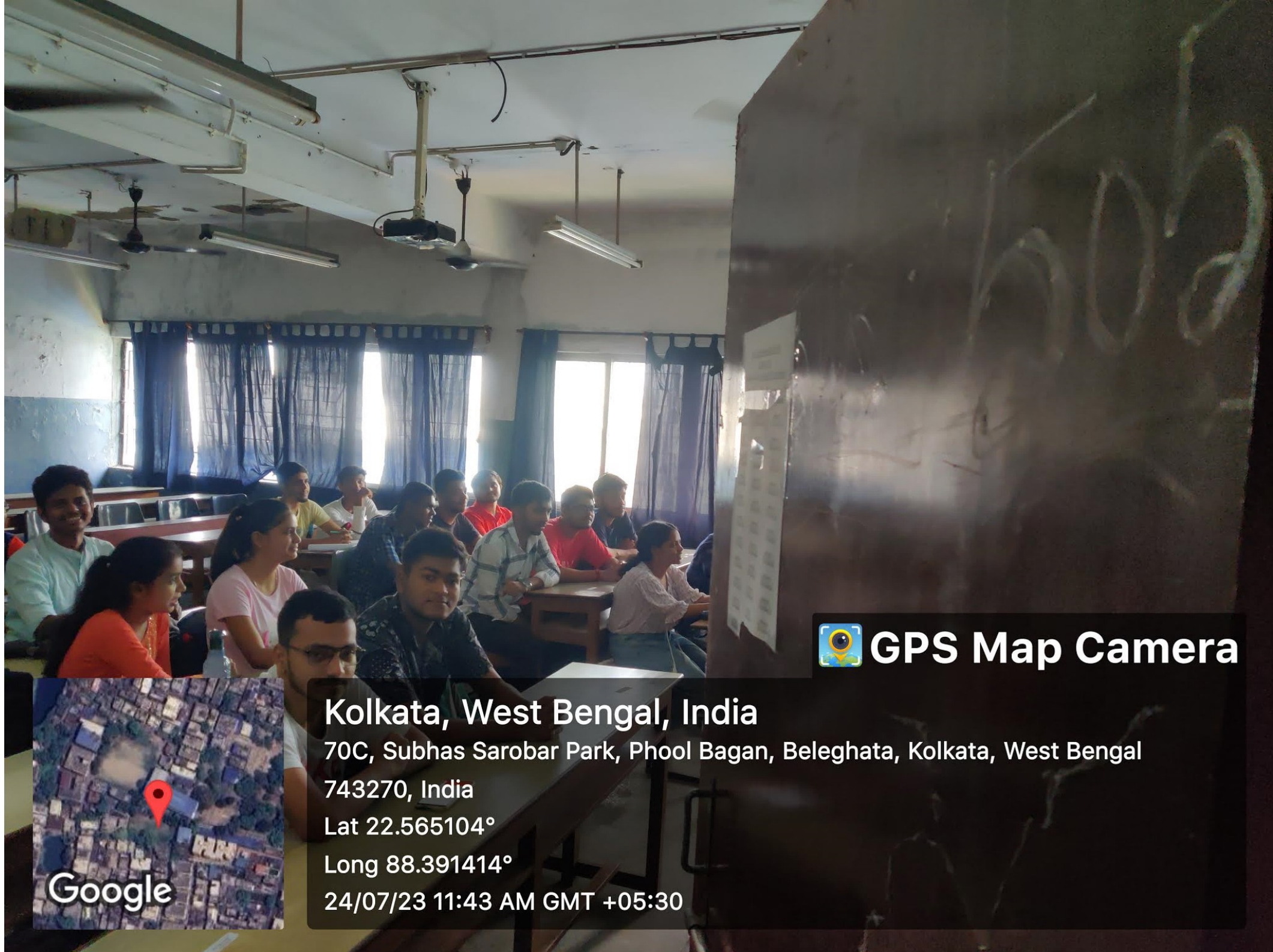
743270, India

Lat 22.565101°


Long 88.39145°

24/07/23 11:41 AM GMT +05:30





**GPS Map Camera**



Google

**Kolkata, West Bengal, India**

70C, Subhas Sarobar Park, Phool Bagan, Belegghata, Kolkata, West Bengal

743270, India


Lat 22.565104°

Long 88.391414°

24/07/23 11:43 AM GMT +05:30



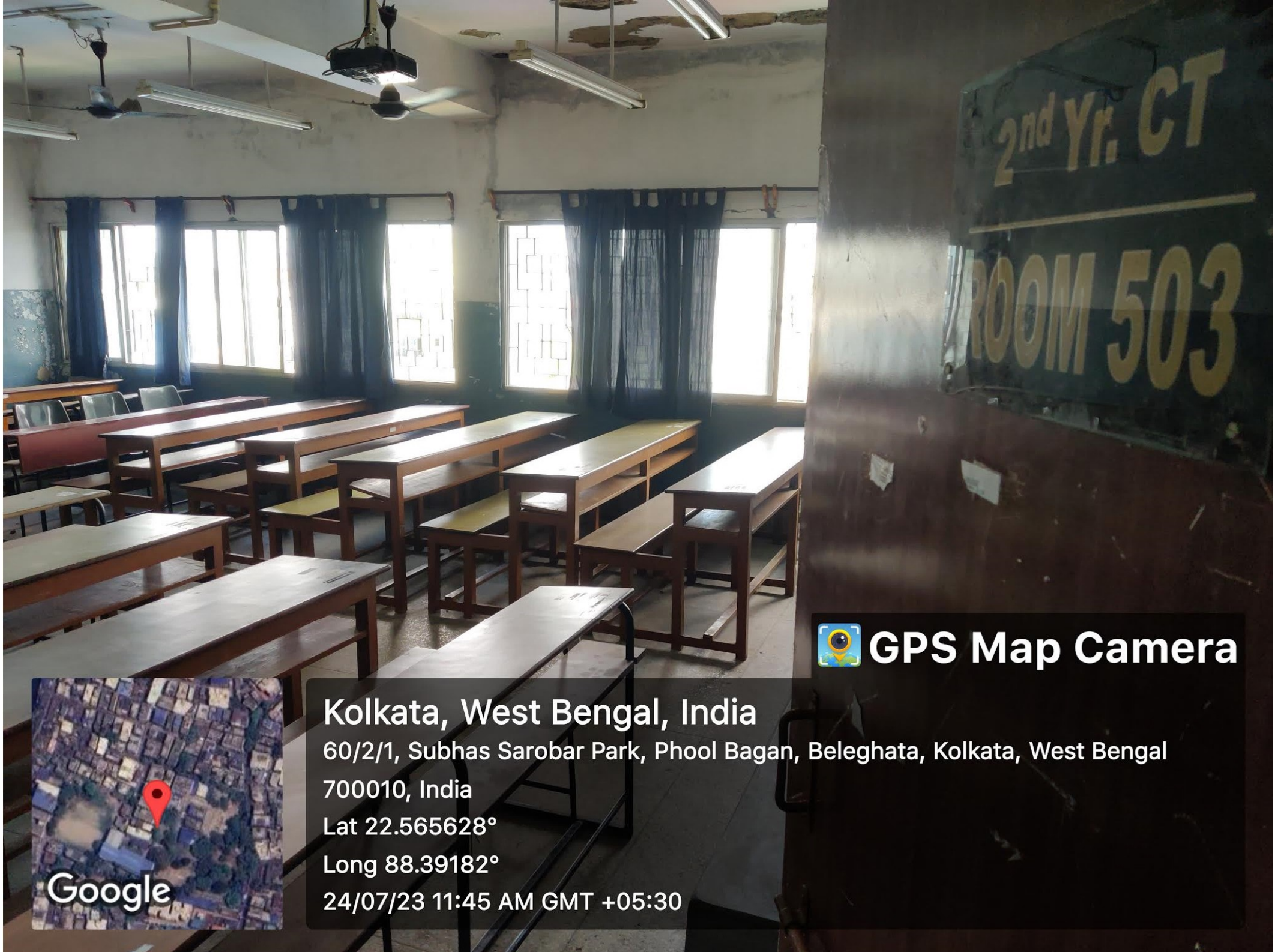
3rd Yr. CT  
ROOM 504

 **GPS Map Camera**

**Kolkata, West Bengal, India**  
22/4, Subhas Sarobar Park, Phool Bagan, Belegkata, Kolkata, West Bengal  
700010, India  
Lat 22.564616°  
Long 88.391622°  
24/07/23 11:44 AM GMT +05:30



Google



**GPS Map Camera**



**Kolkata, West Bengal, India**

60/2/1, Subhas Sarobar Park, Phool Bagan, Belegkata, Kolkata, West Bengal

700010, India

Lat 22.565628°

Long 88.39182°

24/07/23 11:45 AM GMT +05:30

501



**GPS Map Camera**



Google

**Kolkata, West Bengal, India**

60/2/4, Subhas Sarobar Park, Phool Bagan, Belegkata, Kolkata, West Bengal  
700010, India

Lat 22.565408°

Long 88.391797°

24/07/23 11:46 AM GMT +05:30

502



**GPS Map Camera**



**Kolkata, West Bengal, India**

23/1/A, Subhas Sarobar Park, Phool Bagan, Belegkata, Kolkata, West Bengal

700010, India

Lat 22.564762°

Long 88.391679°

24/07/23 11:47 AM GMT +05:30

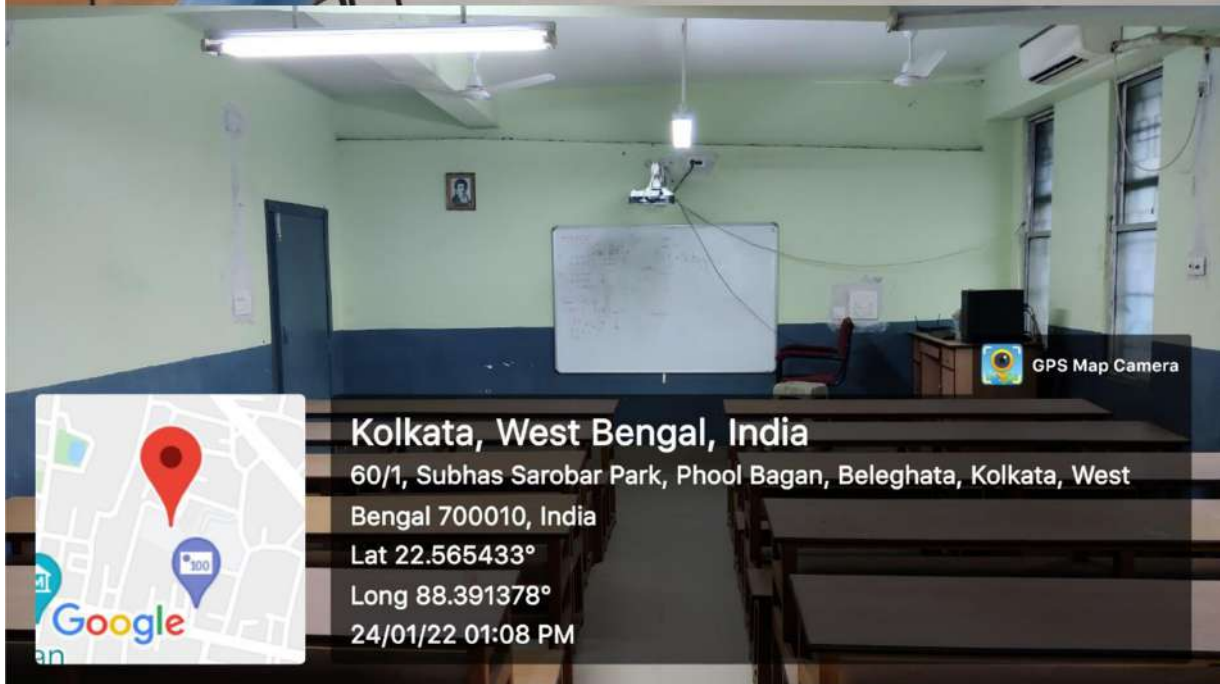
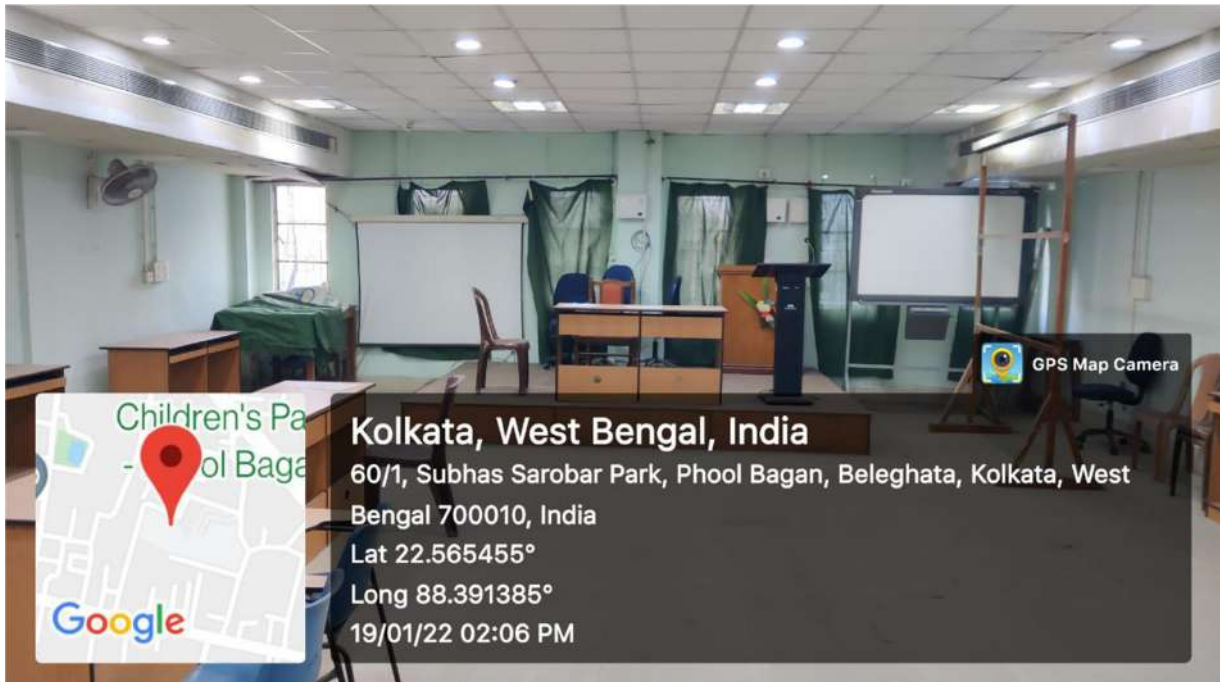
*Images of*

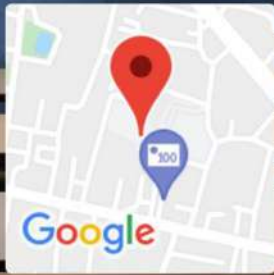
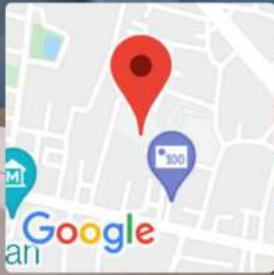
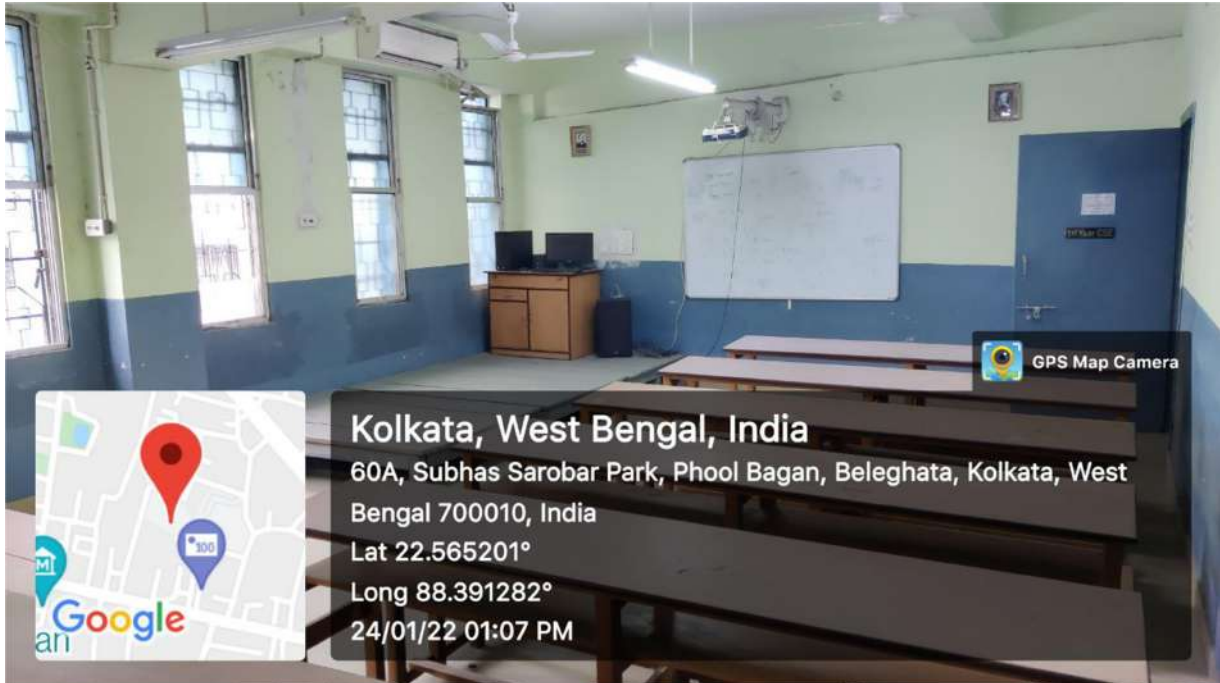
*Smart Classrooms*

*of*

*Government College of Engineering  
and Ceramic Technology*

## Smart Classrooms







*Images of*

*Laboratories and Instruments*

*of*


*Department of*

*Ceramic Technology*

*of*

*Government College of Engineering*  
*and Ceramic Technology*



 **GPS Map Camera**

**Kolkata, West Bengal, India**

70C, Subhas Sarobar Park, Phool Bagan, Belegghata, Kolkata, West Bengal

743270, India


Lat 22.565076°

Long 88.391632°

21/07/23 01:00 PM GMT +05:30





 **GPS Map Camera**



**Kolkata, West Bengal, India**

70C, Subhas Sarobar Park, Phool Bagan, Belegghata, Kolkata, West Bengal

743270, India

Lat 22.565049°

Long 88.391596°

21/07/23 01:00 PM GMT +05:30



**GPS Map Camera**

**Kolkata, West Bengal, India**

70C, Subhas Sarobar Park, Phool Bagan, Belegghata, Kolkata, West Bengal

743270, India

Lat 22.565049°

Long 88.391596°

21/07/23 01:01 PM GMT +05:30





 **GPS Map Camera**



**Kolkata, West Bengal, India**  
70C, Subhas Sarobar Park, Phool Bagan, Belegkata, Kolkata, West Bengal  
743270, India  
Lat 22.565049°  
Long 88.391596°  
21/07/23 01:01 PM GMT +05:30



**GPS Map Camera**

**Kolkata, West Bengal, India**

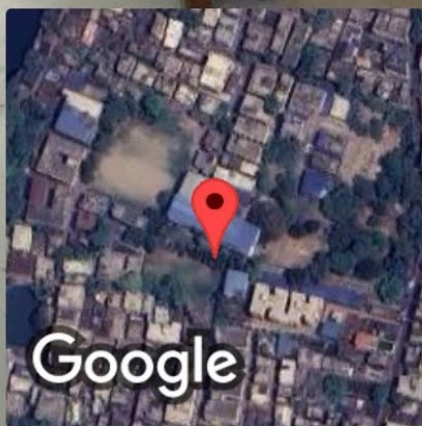
70C, Subhas Sarobar Park, Phool Bagan, Belegghata, Kolkata, West Bengal

743270, India

Lat 22.56517°

Long 88.391535°

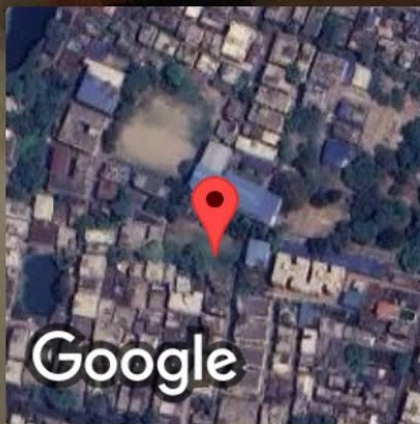
21/07/23 01:39 PM GMT +05:30



Google



**GPS Map Camera**



**Kolkata, West Bengal, India**

70C, Subhas Sarobar Park, Phool Bagan, Belegkata, Kolkata, West Bengal

743270, India

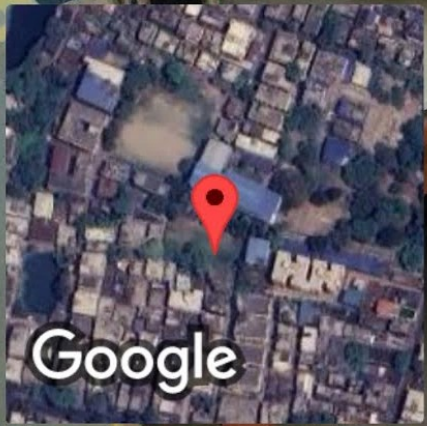
Lat 22.565026°

Long 88.391416°

21/07/23 01:40 PM GMT +05:30



 **GPS Map Camera**

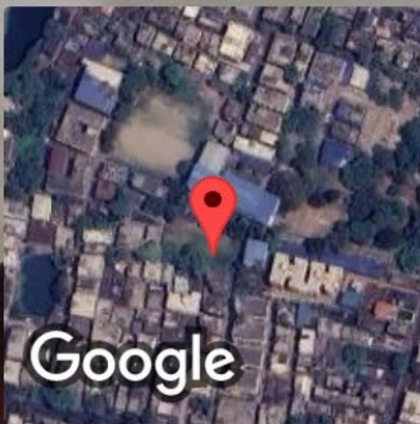


**Kolkata, West Bengal, India**  
70C, Subhas Sarobar Park, Phool Bagan, Belegghata, Kolkata, West Bengal  
743270, India  
Lat 22.565026°  
Long 88.391416°  
21/07/23 01:41 PM GMT +05:30





**GPS Map Camera**



**Kolkata, West Bengal, India**

70C, Subhas Sarobar Park, Phool Bagan, Belegghata, Kolkata, West Bengal

743270, India

Lat 22.565026°

Long 88.391416°

21/07/23 01:41 PM GMT +05:30



**GPS Map Camera**

**Kolkata, West Bengal, India**


70C, Subhas Sarobar Park, Phool Bagan, Belegghata, Kolkata, West Bengal

743270, India

Lat 22.565081°


Long 88.391437°


21/07/23 01:42 PM GMT +05:30



**Google**



 **GPS Map Camera**



**Kolkata, West Bengal, India**

70C, Subhas Sarobar Park, Phool Bagan, Belegghata, Kolkata, West Bengal

743270, India

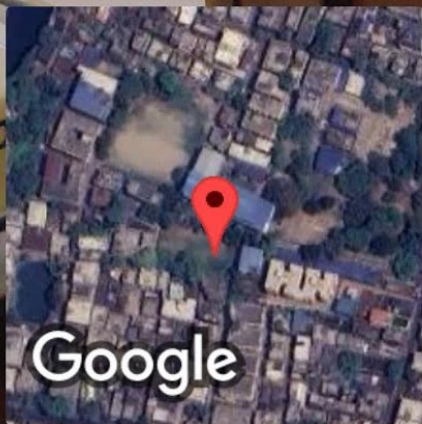
Lat 22.565102°

Long 88.391452°

21/07/23 01:42 PM GMT +05:30



**GPS Map Camera**



**Kolkata, West Bengal, India**

70C, Subhas Sarobar Park, Phool Bagan, Belegghata, Kolkata, West Bengal

743270, India

Lat 22.565058°

Long 88.39145°

21/07/23 01:43 PM GMT +05:30



DIFFERENTIAL  
THERMAL ANALYSIS  
APPARATUS  
1350 DSC CT




GCECT/TEQIP/FUR/W.T-17/06-07

GCECT/TEQIP/EQP/TGAA/(4)06-07



**GPS Map Camera**



**Kolkata, West Bengal, India**

70C, Subhas Sarobar Park, Phool Bagan, Belegghata, Kolkata, West Bengal

743270, India


Lat 22.565068°

Long 88.391396°

21/07/23 01:43 PM GMT +05:30

Google



 **GPS Map Camera**

**Kolkata, West Bengal, India**

72/1, Subhas Sarobar Park, Phool Bagan, Belegkata, Kolkata, West Bengal

700010, India

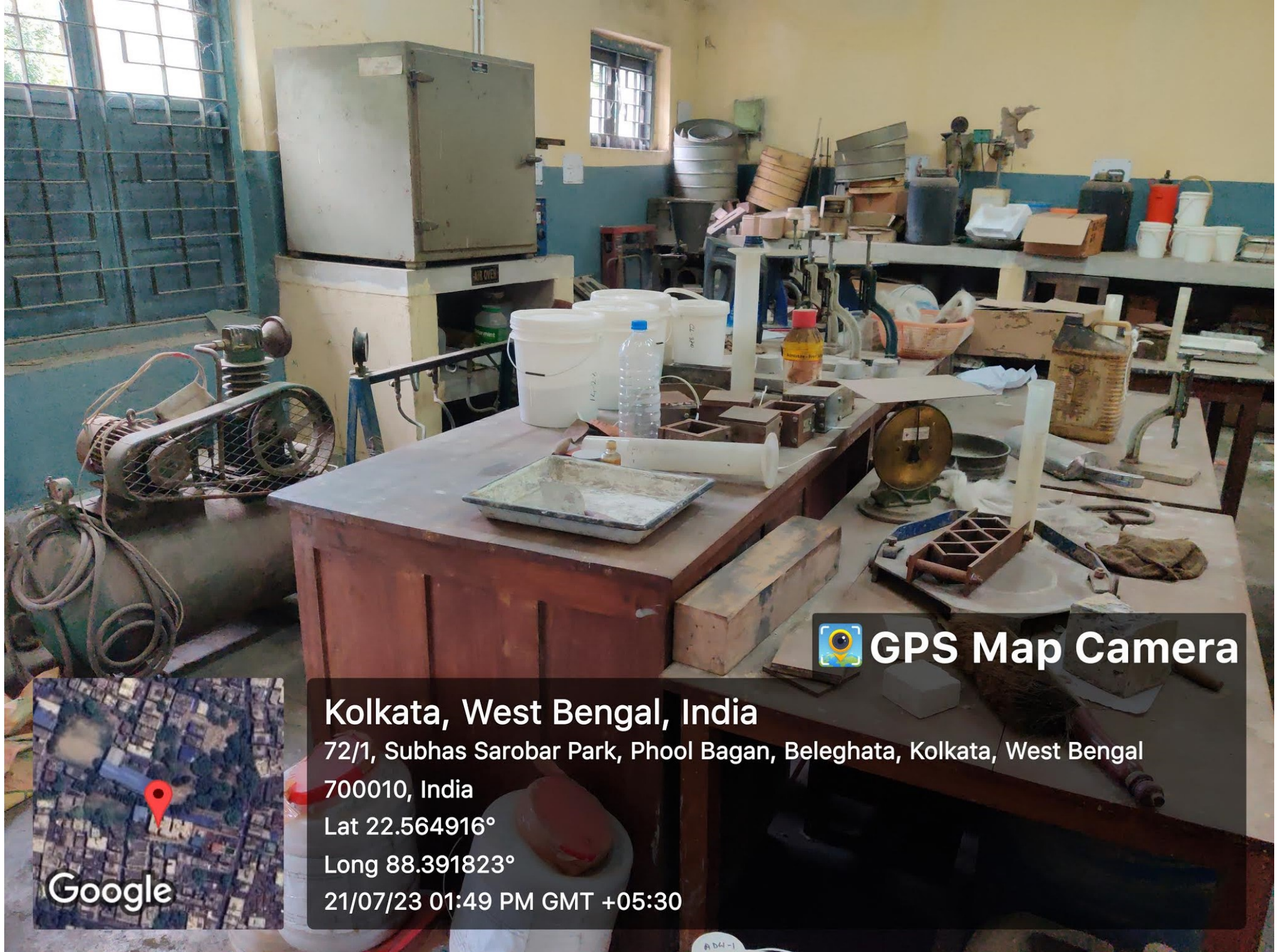
Lat 22.564916°

Long 88.391823°

21/07/23 01:48 PM GMT +05:30



**Google**



**GPS Map Camera**

**Kolkata, West Bengal, India**

72/1, Subhas Sarobar Park, Phool Bagan, Belegghata, Kolkata, West Bengal

700010, India

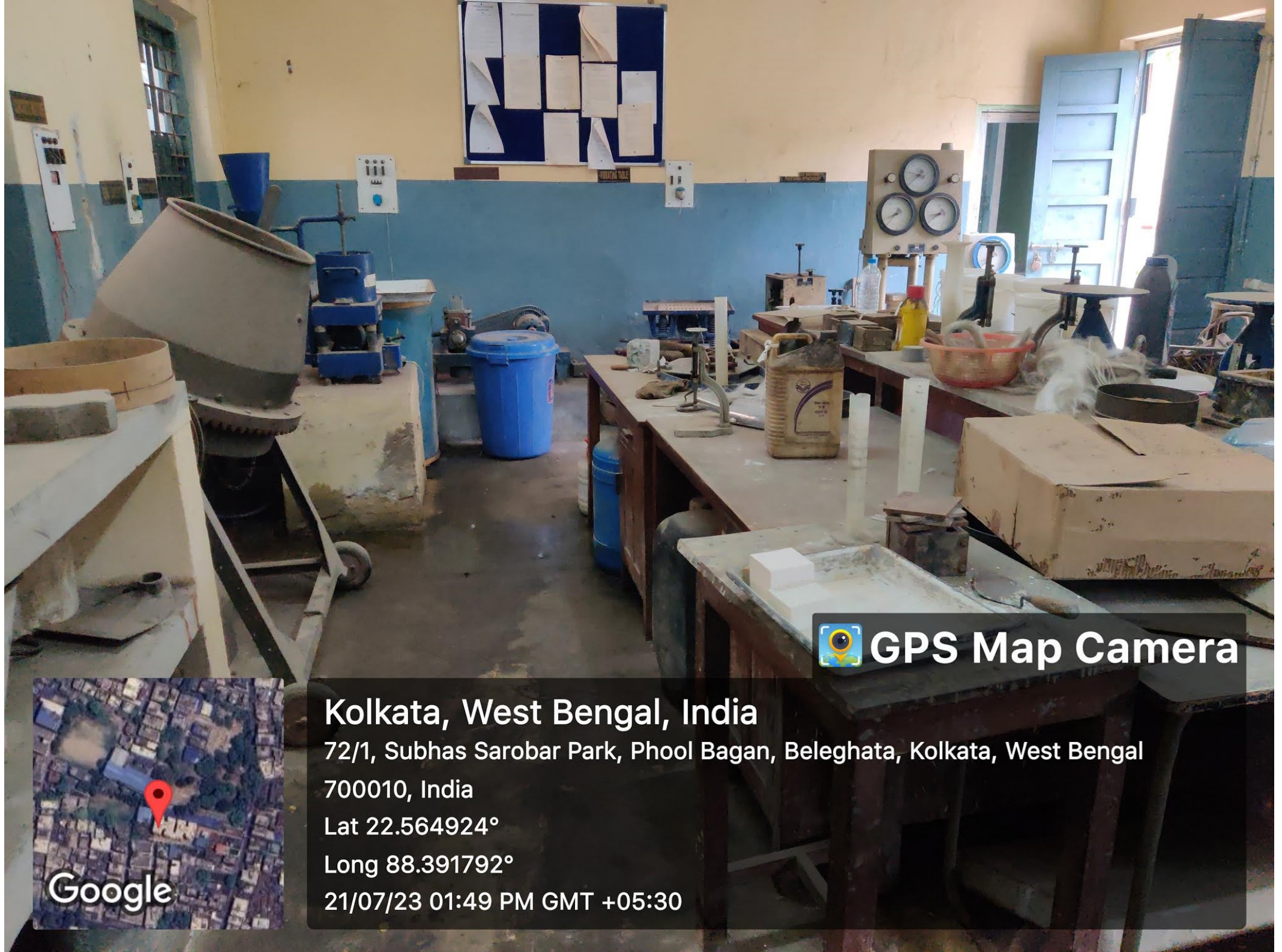
Lat 22.564916°


Long 88.391823°

21/07/23 01:49 PM GMT +05:30



**Google**



 **GPS Map Camera**

**Kolkata, West Bengal, India**

72/1, Subhas Sarobar Park, Phool Bagan, Belegghata, Kolkata, West Bengal

700010, India

Lat 22.564924°

Long 88.391792°

21/07/23 01:49 PM GMT +05:30







**GPS Map Camera**



Google

**Kolkata, West Bengal, India**  
72/1, Subhas Sarobar Park, Phool Bagan, Belegghata, Kolkata, West Bengal  
700010, India  
Lat 22.564924°  
Long 88.391792°  
21/07/23 01:49 PM GMT +05:30

VIBRATING TABLE

CCS MACHINERY  
FLEXURAL ATTACHMENT



GPS Map Camera

**Kolkata, West Bengal, India**

72/1, Subhas Sarobar Park, Phool Bagan, Belegghata, Kolkata, West Bengal

700010, India

Lat 22.564924°

Long 88.391792°

21/07/23 01:49 PM GMT +05:30





**GPS Map Camera**

**Kolkata, West Bengal, India**

72/1, Subhas Sarobar Park, Phool Bagan, Belegghata, Kolkata, West Bengal

700010, India

Lat 22.564938°

Long 88.391793°

21/07/23 01:49 PM GMT +05:30





**GPS Map Camera**

**Kolkata, West Bengal, India**

72/1, Subhas Sarobar Park, Phool Bagan, Belegghata, Kolkata, West Bengal

700010, India


Lat 22.564928°

Long 88.391807°

21/07/23 01:50 PM GMT +05:30





 **GPS Map Camera**

**Kolkata, West Bengal, India**

72/1, Subhas Sarobar Park, Phool Bagan, Belegkata, Kolkata, West Bengal

700010, India

Lat 22.564961°

Long 88.391772°

21/07/23 01:50 PM GMT +05:30





**GPS Map Camera**


**Kolkata, West Bengal, India**

73, Avinash Chandra Banerjee Lane, Beliaghata, Subhas Sarobar Park, Phool  
Bagan, Belegghata, Kolkata, West Bengal 700010, India

Lat 22.564877°

Long 88.392331°

21/07/23 01:57 PM GMT +05:30





**GPS Map Camera**

**Kolkata, West Bengal, India**

73, Avinash Chandra Banerjee Lane, Beliaghata, Subhas Sarobar Park, Phool Bagan, Belegkata, Kolkata, West Bengal 700010, India


Lat 22.564877°

Long 88.392331°

21/07/23 02:00 PM GMT +05:30





 **GPS Map Camera**

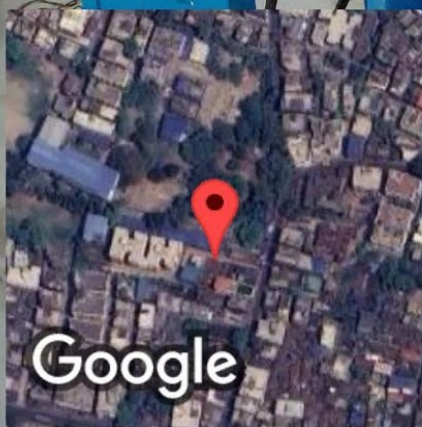
**Kolkata, West Bengal, India**

73, Avinash Chandra Banerjee Lane, Beliaghata, Subhas Sarobar Park, Phool  
Bagan, Belegkata, Kolkata, West Bengal 700010, India

Lat 22.564877°

Long 88.392331°

21/07/23 02:00 PM GMT +05:30







 **GPS Map Camera**

**Kolkata, West Bengal, India**  
73, Avinash Chandra Banerjee Lane, Beliaghata, Subhas Sarobar Park, Phool Bagan, Belegkata, Kolkata, West Bengal 700010, India  
Lat 22.564877°  
Long 88.392331°  
21/07/23 02:00 PM GMT +05:30





DST PROJECT NO: DST/TSG/WM/2015/583  
ROLL SEARCH  
PUR 1250°C

DST PROJECT NO: DST/TSG/WM/2015/544



# GPS Map Camera

**Kolkata, West Bengal, India**


73, Avinash Chandra Banerjee Lane, Beliaghata, Subhas Sarobar Park, Phool

Bagan, Belegkata, Kolkata, West Bengal 700010, India

Lat 22.564877°

Long 88.392331°

21/07/23 02:00 PM GMT +05:30





**GPS Map Camera**

**Kolkata, West Bengal, India**

73, Avinash Chandra Banerjee Lane, Beliaghata, Subhas Sarobar Park, Phool Bagan, Belegkata, Kolkata, West Bengal 700010, India

Lat 22.564877°

Long 88.392331°

21/07/23 02:00 PM GMT +05:30





**GPS Map Camera**

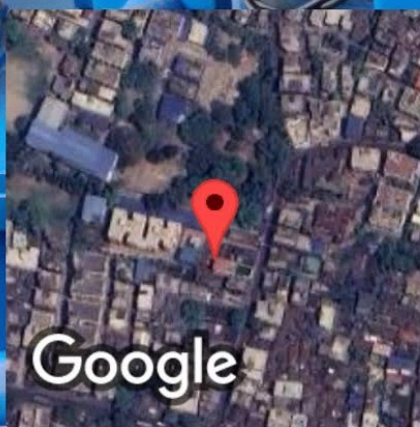
**Kolkata, West Bengal, India**

H97R+VX5, 73, Abinash Chandra Banerjee Ln, Subhas Sarobar Park, Phool  
Bagan, Belegkata, Kolkata, West Bengal 700010, India

Lat 22.564776°

Long 88.392337°

21/07/23 02:01 PM GMT +05:30





**GPS Map Camera**

**Kolkata, West Bengal, India**

H97R+VX5, 73, Abinash Chandra Banerjee Ln, Subhas Sarobar Park, Phool Bagan, Belegkata, Kolkata, West Bengal 700010, India

Lat 22.564766°

Long 88.392326°

21/07/23 02:01 PM GMT +05:30



Google



**GPS Map Camera**

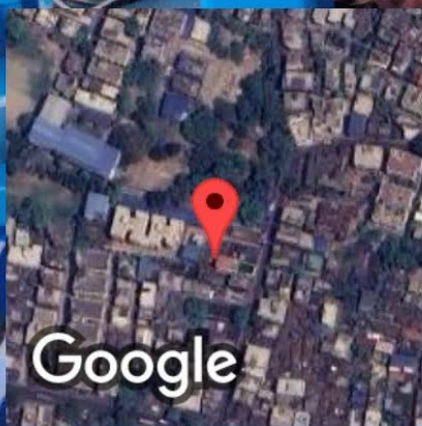
**Kolkata, West Bengal, India**

H97R+VX5, 73, Abinash Chandra Banerjee Ln, Subhas Sarobar Park, Phool Bagan, Belegkata, Kolkata, West Bengal 700010, India

Lat 22.564766°

Long 88.392326°

21/07/23 02:01 PM GMT +05:30



DST PROJECT NO.- DST/TSG/WM/2015/583

ROLLER HEARTH  
FURNACE-1250°C



**GPS Map Camera**

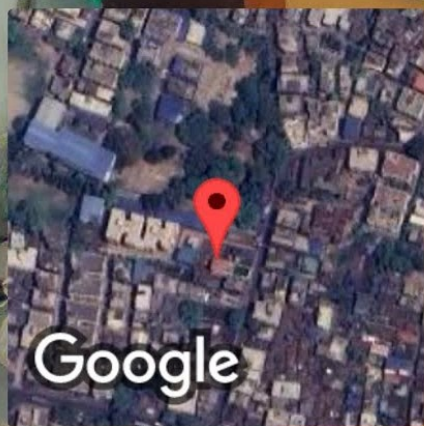
**Kolkata, West Bengal, India**

73, Avinash Chandra Banerjee Lane, Beliaghata, Subhas Sarobar Park, Phool  
Bagan, Belegkata, Kolkata, West Bengal 700010, India

Lat 22.56478°

Long 88.39236°

21/07/23 02:02 PM GMT +05:30



**INDUSTRY - INSTITUTE  
PARTNERSHIP CELL**

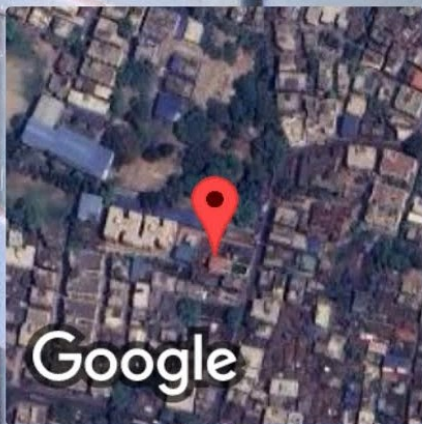
**IN MEMORY OF LATE MR. AMRITA  
BHUSAN DAM, AN ALUMNI OF GCECT.**

**Donated by-**

**M/s. Aum Techno Ceramics  
V. V.Nagar - 388 121, Gujarat**



**GPS Map Camera**



**Kolkata, West Bengal, India**

73, Avinash Chandra Banerjee Lane, Beliaghata, Subhas Sarobar Park, Phool  
Bagan, Belegkata, Kolkata, West Bengal 700010, India

Lat 22.56478°

Long 88.39236°

21/07/23 02:03 PM GMT +05:30





**GPS Map Camera**


**Kolkata, West Bengal, India**

73, Avinash Chandra Banerjee Lane, Beliaghata, Subhas Sarobar Park, Phool Bagan, Belegkata, Kolkata, West Bengal 700010, India

Lat 22.564917°

Long 88.392562°

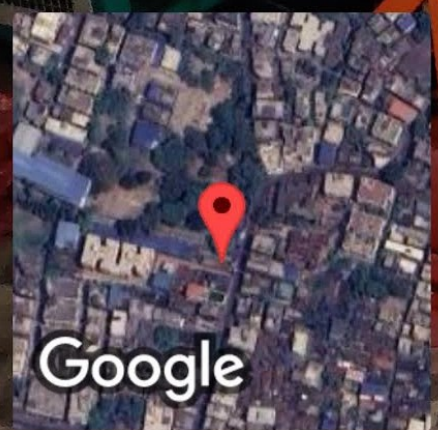
21/07/23 02:06 PM GMT +05:30





 **GPS Map Camera**

**Kolkata, West Bengal, India**  
73, Avinash Chandra Banerjee Lane, Beliaghata, Subhas Sarobar Park, Phool  
Bagan, Belegkata, Kolkata, West Bengal 700010, India  
Lat 22.564895°  
Long 88.392532°  
21/07/23 02:06 PM GMT +05:30





 **GPS Map Camera**

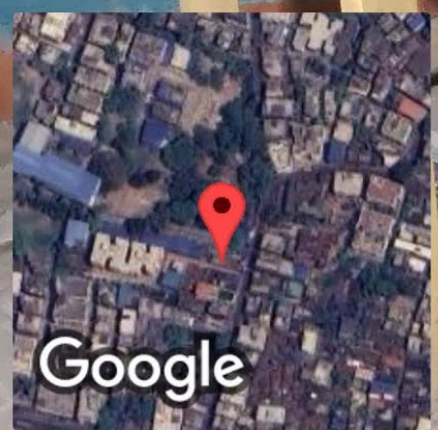
**Kolkata, West Bengal, India**

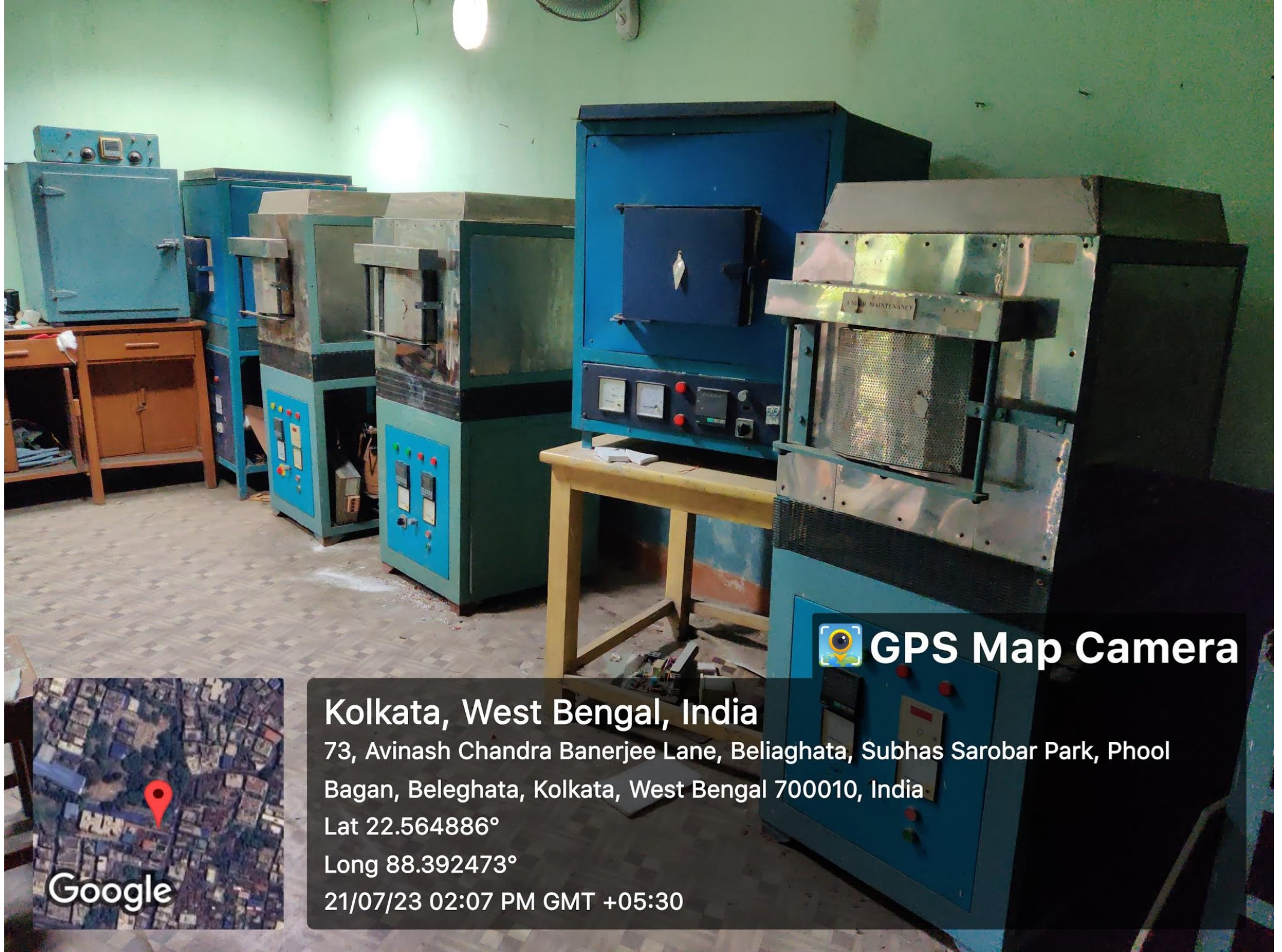
73, Avinash Chandra Banerjee Lane, Beliaghata, Subhas Sarobar Park, Phool  
Bagan, Belegkata, Kolkata, West Bengal 700010, India

Lat 22.564886°

Long 88.392473°

21/07/23 02:07 PM GMT +05:30





 **GPS Map Camera**

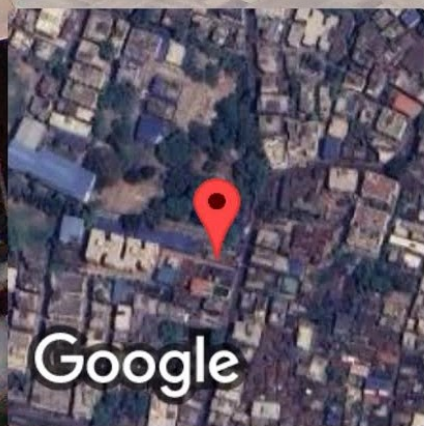
**Kolkata, West Bengal, India**

73, Avinash Chandra Banerjee Lane, Beliaghata, Subhas Sarobar Park, Phool  
Bagan, Belegkata, Kolkata, West Bengal 700010, India

Lat 22.564886°

Long 88.392473°

21/07/23 02:07 PM GMT +05:30






 **GPS Map Camera**



**Kolkata, West Bengal, India**  
73, Avinash Chandra Banerjee Lane, Beliaghata, Subhas Sarobar Park, Phool  
Bagan, Belegkata, Kolkata, West Bengal 700010, India  
Lat 22.564886°  
Long 88.392473°  
21/07/23 02:07 PM GMT +05:30



 **GPS Map Camera**

**Kolkata, West Bengal, India**


70C, Subhas Sarobar Park, Phool Bagan, Belegghata, Kolkata, West Bengal

743270, India

Lat 22.565054°

Long 88.391384°

21/07/23 02:10 PM GMT +05:30



Google



**GPS Map Camera**

**Kolkata, West Bengal, India**


70C, Subhas Sarobar Park, Phool Bagan, Belegghata, Kolkata, West Bengal

743270, India

Lat 22.565054°


Long 88.391384°

21/07/23 02:10 PM GMT +05:30



**Google**



 **GPS Map Camera**

**Kolkata, West Bengal, India**

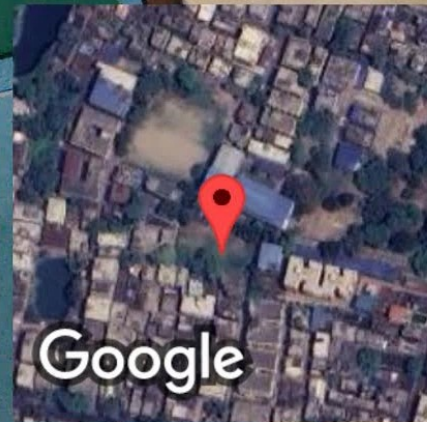
70C, Subhas Sarobar Park, Phool Bagan, Belegkata, Kolkata, West Bengal

743270, India

Lat 22.565054°

Long 88.391384°


21/07/23 02:10 PM GMT +05:30

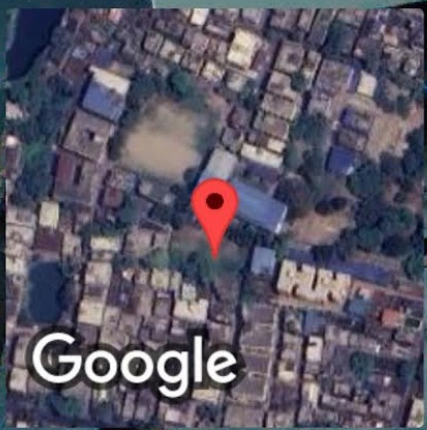


**Google**





 **GPS Map Camera**



**Kolkata, West Bengal, India**  
70C, Subhas Sarobar Park, Phool Bagan, Belegkata, Kolkata, West Bengal  
743270, India  
Lat 22.565054°  
Long 88.391384°  
21/07/23 02:11 PM GMT +05:30



HIGH TEMPERATURE  
BOX TYPE FURNACE

ants

TUBULAR FURNACE  
TUBE FURNACE  
ATMOSPHERE  
CONTROL

 **GPS Map Camera**



**Kolkata, West Bengal, India**  
70C, Subhas Sarobar Park, Phool Bagan, Belegghata, Kolkata, West Bengal  
743270, India  
Lat 22.565059°  
Long 88.391363°  
21/07/23 02:11 PM GMT +05:30



**TUBULAR FURNACE**  
TUBE FURNACE  
ATMOSPHERE  
CONTROL

 **GPS Map Camera**

**Kolkata, West Bengal, India**  
70C, Subhas Sarobar Park, Phool Bagan, Belegghata, Kolkata, West Bengal  
743270, India  
Lat 22.565059°  
Long 88.391363°  
21/07/23 02:11 PM GMT +05:30



VACUUM OVEN

VALUE

TEMP PROGRAMMER

MAIN SWITCH

FURNACE SWITCH

VACUUM SWITCH

MUFFLE FURNACE



GPS Map Camera

Kolkata, West Bengal, India

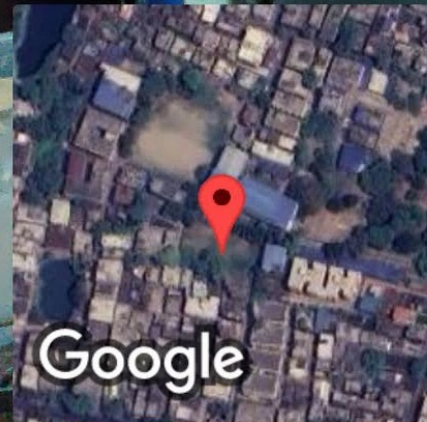
70C, Subhas Sarobar Park, Phool Bagan, Belegghata, Kolkata, West Bengal

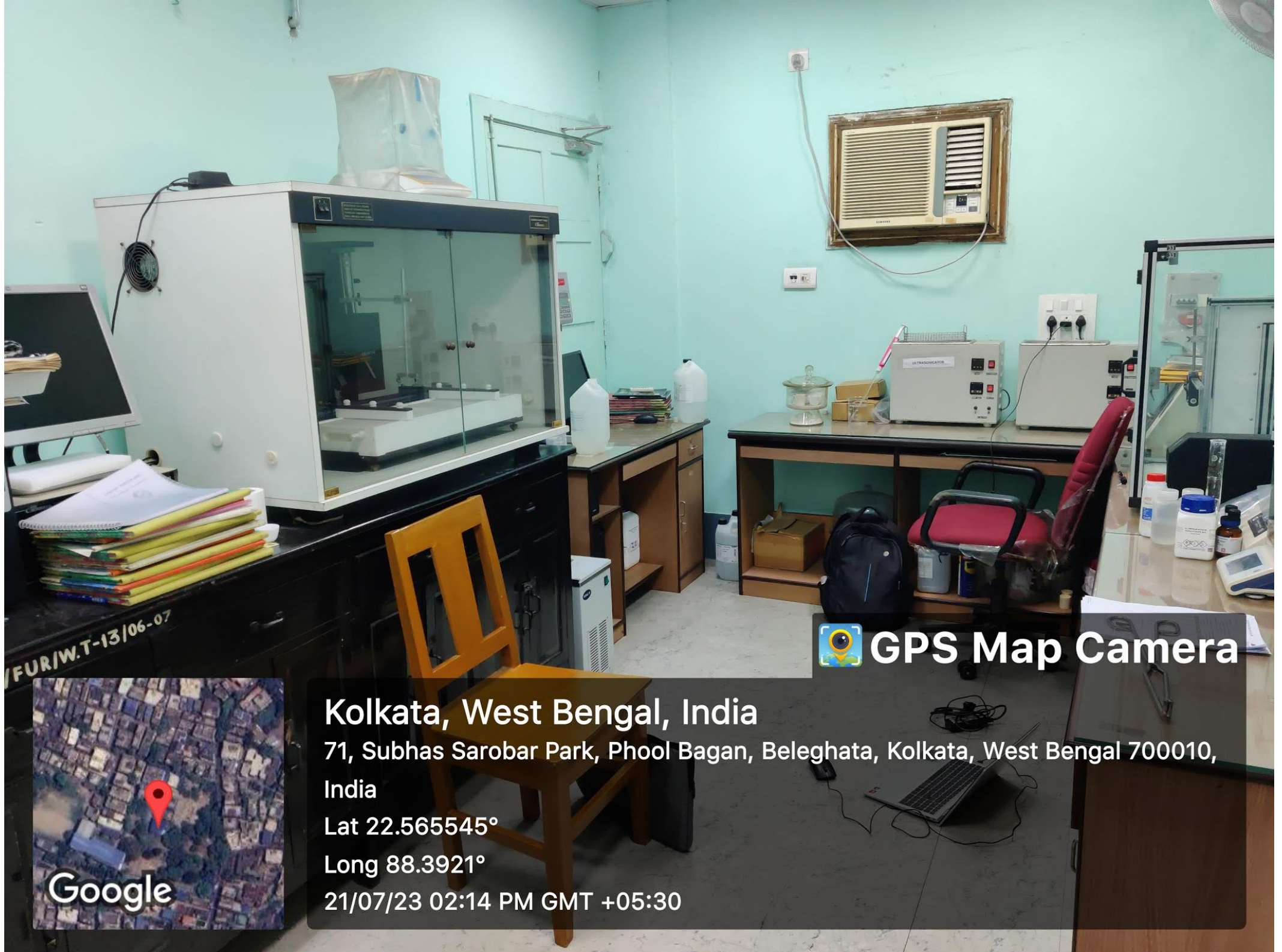
743270, India

Lat 22.565059°

Long 88.391363°

21/07/23 02:11 PM GMT +05:30





**GPS Map Camera**

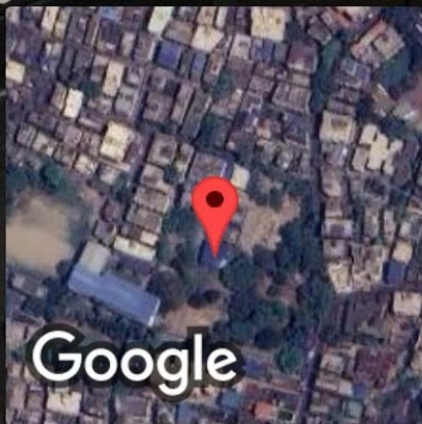
**Kolkata, West Bengal, India**

71, Subhas Sarobar Park, Phool Bagan, Belegghata, Kolkata, West Bengal 700010,  
India

Lat 22.565545°

Long 88.3921°

21/07/23 02:14 PM GMT +05:30



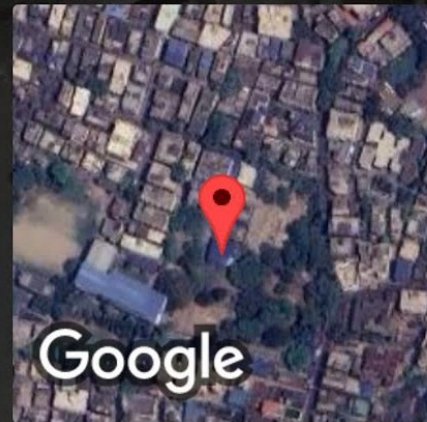
Google



P/FUR/W.T-13/06-07

 **GPS Map Camera**

**Kolkata, West Bengal, India**  
71, Subhas Sarobar Park, Phool Bagan, Belegkata, Kolkata, West Bengal 700010,  
India  
Lat 22.565545°  
Long 88.3921°  
21/07/23 02:14 PM GMT +05:30





 **GPS Map Camera**



**Kolkata, West Bengal, India**  
71, Subhas Sarobar Park, Phool Bagan, Belehata, Kolkata, West Bengal 700010,  
India  
Lat 22.565545°  
Long 88.3921°  
21/07/23 02:14 PM GMT +05:30



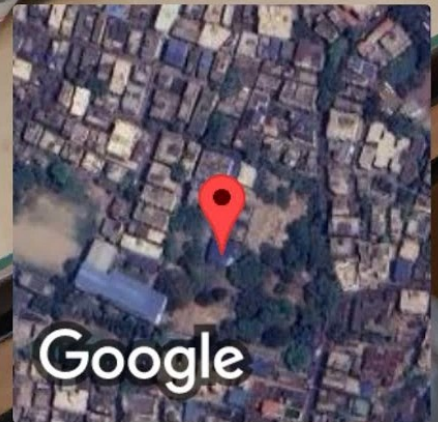
HORIZONTAL DIP COATER

DST/TSG/NTS/2015/73

ULTRASONICATOR

 **GPS Map Camera**

**Kolkata, West Bengal, India**  
71, Subhas Sarobar Park, Phool Bagan, Belegghata, Kolkata, West Bengal 700010, India  
Lat 22.565545°  
Long 88.3921°  
21/07/23 02:14 PM GMT +05:30







GCECT/TEQIP/FUR/W.T-5/06-07

 **GPS Map Camera**

**Kolkata, West Bengal, India**

71, Subhas Sarobar Park, Phool Bagan, Belegkata, Kolkata, West Bengal 700010, India

Lat 22.565545°

Long 88.3921°

21/07/23 02:14 PM GMT +05:30





**GPS Map Camera**




**Kolkata, West Bengal, India**

71, Subhas Sarobar Park, Phool Bagan, Belegkata, Kolkata, West Bengal 700010,  
India

Lat 22.565714°

Long 88.392188°

21/07/23 02:15 PM GMT +05:30





Authors are thankful to the SERB-DST, Govt. of India for providing financial support of this research work (File No: EEQ/2020/000218) and Govt. College of Engg. and Ceramic Technology, Kolkata for providing infrastructural facilities.

U. Mukherjee<sup>1</sup>, P. Das<sup>2,3</sup>, S. K. Sharma<sup>4,5</sup>, T. Biswas<sup>1</sup> & B. K. Sanjiv<sup>6</sup>

<sup>1</sup>Department of Ceramic Technology, Government College of Engineering and Ceramic Technology, Kolkata-700010, West Bengal, India.  
<sup>2</sup>Currently working at CSIR-CGCRRI, Refractories and Traditional Ceramics Division  
<sup>3</sup>Currently working at CSIR-CGCRRI, Khurja Centre  
<sup>4</sup>E-mail: malme.drbs@gmail.com

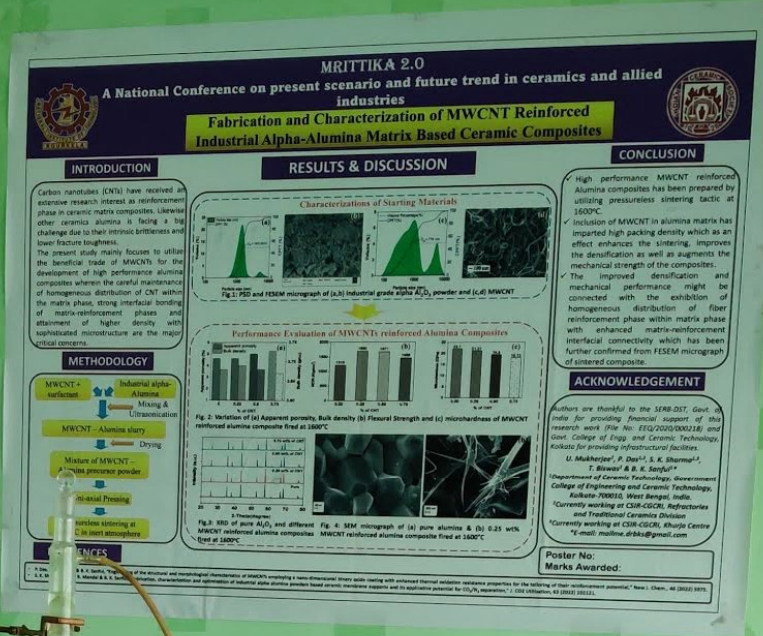
Poster No:  
Marks Awarded:



 **GPS Map Camera**



**Kolkata, West Bengal, India**  
 71, Subhas Sarobar Park, Phool Bagan, Belegghata, Kolkata, West Bengal 700010, India  
 Lat 22.565681°  
 Long 88.392098°  
 21/07/23 02:15 PM GMT +05:30




 **GPS Map Camera**



**Kolkata, West Bengal, India**  
71, Subhas Sarobar Park, Phool Bagan, Belegghata, Kolkata, West Bengal 700010, India  
Lat 22.565681°  
Long 88.392098°  
21/07/23 02:15 PM GMT +05:30




 **GPS Map Camera**



**Kolkata, West Bengal, India**  
71, Subhas Sarobar Park, Phool Bagan, Belegkata, Kolkata, West Bengal 700010,  
India  
Lat 22.565681°  
Long 88.392098°  
21/07/23 02:16 PM GMT +05:30



 **GPS Map Camera**

**Kolkata, West Bengal, India**

71, Subhas Sarobar Park, Phool Bagan, Belegghata, Kolkata, West Bengal 700010,  
India


Lat 22.565681°

Long 88.392098°

21/07/23 02:16 PM GMT +05:30





 **GPS Map Camera**



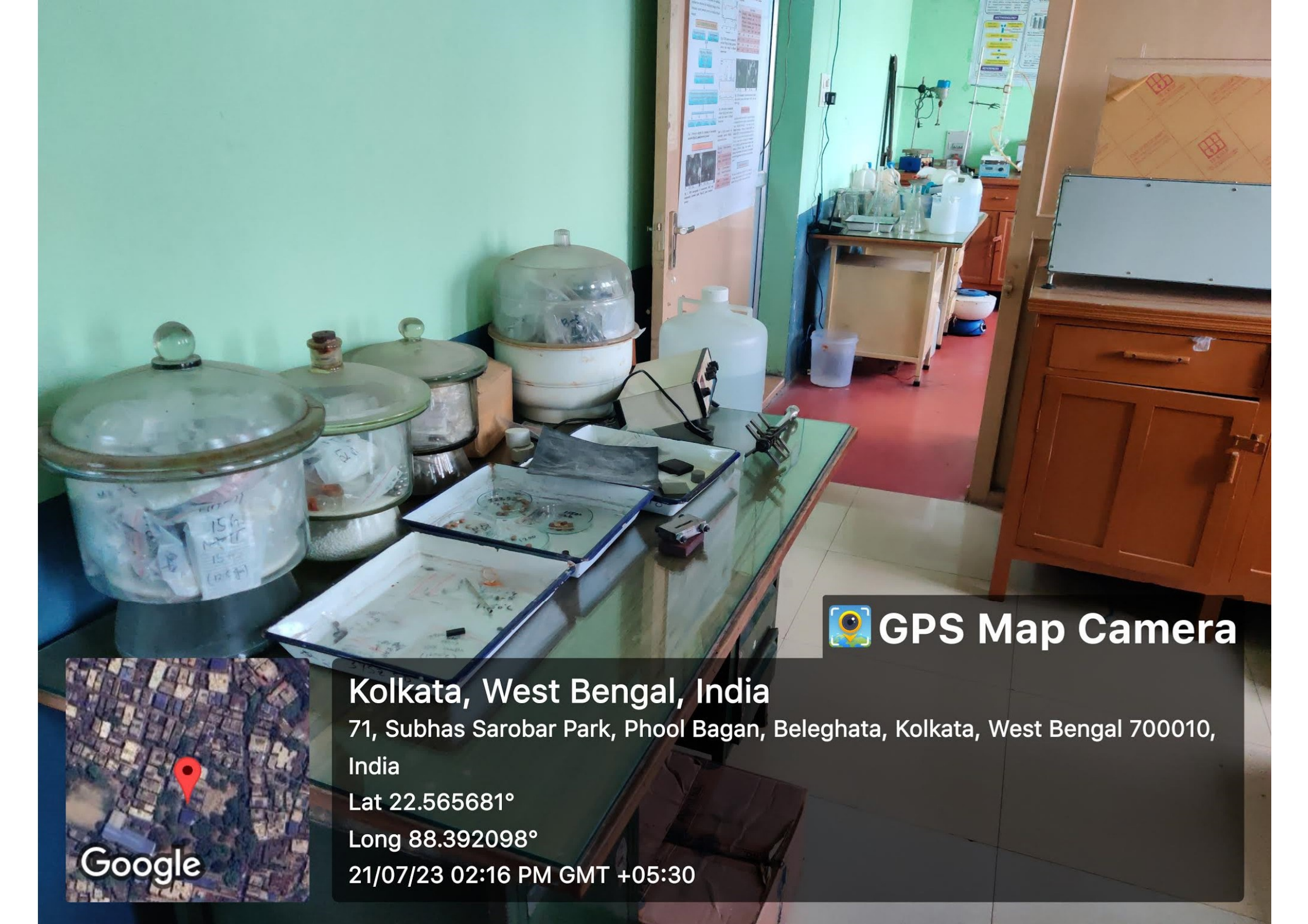
**Kolkata, West Bengal, India**


71, Subhas Sarobar Park, Phool Bagan, Belehata, Kolkata, West Bengal 700010,  
India

Lat 22.565681°

Long 88.392098°

21/07/23 02:16 PM GMT +05:30



 **GPS Map Camera**


**Kolkata, West Bengal, India**

71, Subhas Sarobar Park, Phool Bagan, Belegghata, Kolkata, West Bengal 700010,  
India

Lat 22.565681°


Long 88.392098°

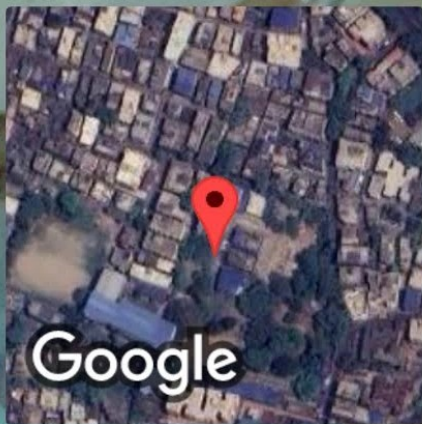
21/07/23 02:16 PM GMT +05:30







 **GPS Map Camera**



**Kolkata, West Bengal, India**

60/1/A, Subhas Sarobar Park, Phool Bagan, Belegkata, Kolkata, West Bengal  
700010, India

Lat 22.565683°

Long 88.392009°

21/07/23 02:16 PM GMT +05:30



**GPS Map Camera**

**Kolkata, West Bengal, India**

70C, Subhas Sarobar Park, Phool Bagan, Belegghata, Kolkata, West Bengal

743270, India

Lat 22.565094°

Long 88.391662°

21/07/23 02:19 PM GMT +05:30





## GPS Map Camera

**Kolkata, West Bengal, India**

70C, Subhas Sarobar Park, Phool Bagan, Belegghata, Kolkata, West Bengal

743270, India


Lat 22.565094°

Long 88.391662°

21/07/23 02:19 PM GMT +05:30





 **GPS Map Camera**



**Kolkata, West Bengal, India**

70C, Subhas Sarobar Park, Phool Bagan, Belegghata, Kolkata, West Bengal


743270, India

Lat 22.565094°

Long 88.391662°

21/07/23 02:19 PM GMT +05:30



 **GPS Map Camera**



**Kolkata, West Bengal, India**

70C, Subhas Sarobar Park, Phool Bagan, Belegghata, Kolkata, West Bengal

743270, India

Lat 22.565094°

Long 88.391662°

21/07/23 02:19 PM GMT +05:30

**DEPARTMENT OF CERAMIC TECHNOLOGY**  
**GLASS LABORATORY**  
*Partially Funded By AICTE*  
**under**  
**MODROBS PROJECT**  
(FILE NO. - 12/AICTE/RIFD/MOD (Policy 1)-10/2012-13)  
**Major Equipments:**  
A) FT IR SPECTROMETER, PERKIN ELMER, USA  
B) LAPTOP WITH PRINTER  
C) 15T HYDRAULIC PRESS

Dt. : 08.03.2013



**GPS Map Camera**



**Kolkata, West Bengal, India**

70C, Subhas Sarobar Park, Phool Bagan, Belegghata, Kolkata, West Bengal

743270, India

Lat 22.565094°

Long 88.391662°

21/07/23 02:20 PM GMT +05:30

Processing Lab



GPS Map Camera



Google

**Kolkata, West Bengal, India**

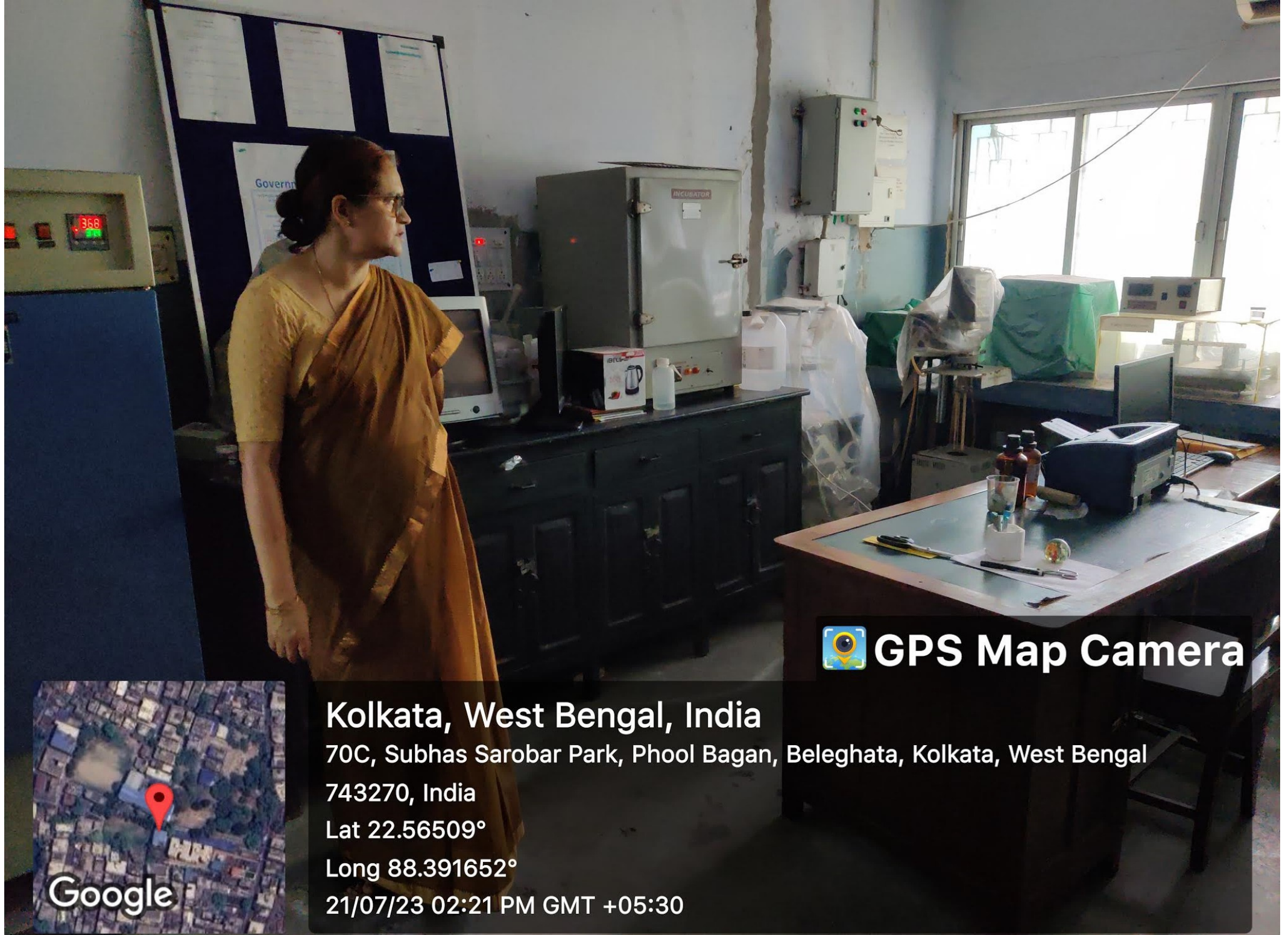
70C, Subhas Sarobar Park, Phool Bagan, Belegghata, Kolkata, West Bengal


743270, India

Lat 22.565094°

Long 88.391662°

21/07/23 02:20 PM GMT +05:30




 **GPS Map Camera**

**Kolkata, West Bengal, India**  
70C, Subhas Sarobar Park, Phool Bagan, Belegghata, Kolkata, West Bengal  
743270, India  
Lat 22.56509°  
Long 88.391652°  
21/07/23 02:21 PM GMT +05:30







 **GPS Map Camera**

**Kolkata, West Bengal, India**  
70C, Subhas Sarobar Park, Phool Bagan, Belegghata, Kolkata, West Bengal  
743270, India  
Lat 22.56509°  
Long 88.391652°  
21/07/23 02:21 PM GMT +05:30





**GPS Map Camera**

**Kolkata, West Bengal, India**

70C, Subhas Sarobar Park, Phool Bagan, Belegghata, Kolkata, West Bengal

743270, India

Lat 22.56509°

Long 88.391652°

21/07/23 02:21 PM GMT +05:30





**GPS Map Camera**



**Kolkata, West Bengal, India**

70C, Subhas Sarobar Park, Phool Bagan, Belegghata, Kolkata, West Bengal


743270, India

Lat 22.565089°

Long 88.391651°

21/07/23 02:22 PM GMT +05:30



 **GPS Map Camera**



**Kolkata, West Bengal, India**

70C, Subhas Sarobar Park, Phool Bagan, Belegkata, Kolkata, West Bengal


743270, India

Lat 22.565089°

Long 88.391651°

21/07/23 02:23 PM GMT +05:30



 **GPS Map Camera**

**Kolkata, West Bengal, India**

70C, Subhas Sarobar Park, Phool Bagan, Belegghata, Kolkata, West Bengal

743270, India

Lat 22.565089°

Long 88.391651°

21/07/23 02:23 PM GMT +05:30





BALANCE

BALANCE

Furnace



GPS Map Camera

Kolkata, West Bengal, India

70C, Subhas Sarobar Park, Phool Bagan, Belegghata, Kolkata, West Bengal

743270, India

Lat 22.564954°

Long 88.391504°

21/07/23 02:23 PM GMT +05:30





 **GPS Map Camera**



**Kolkata, West Bengal, India**  
70C, Subhas Sarobar Park, Phool Bagan, Belegghata, Kolkata, West Bengal  
743270, India  
Lat 22.565097°  
Long 88.39167°  
21/07/23 02:24 PM GMT +05:30



**GPS Map Camera**



**Kolkata, West Bengal, India**

70C, Subhas Sarobar Park, Phool Bagan, Belegghata, Kolkata, West Bengal

743270, India

Lat 22.565087°


Long 88.391645°

21/07/23 02:24 PM GMT +05:30



**WHITEWARE LAB.**



 **GPS Map Camera**



**Kolkata, West Bengal, India**

70C, Subhas Sarobar Park, Phool Bagan, Belegghata, Kolkata, West Bengal

743270, India

Lat 22.565087°

Long 88.391645°

21/07/23 02:24 PM GMT +05:30

Astrophysical Modelling Lab  
Under WBDST approved Project  
(April 2019 to April 2021)  
Principal Investigator:  
Dr. S. Ray (Physics)

Material Processing & Microstructural Analysis Lab  
Under WBDST approved Project  
(April 2019 to April 2021)  
Principal Investigator :  
Dr. T. K. Bhattacharya (Ceramic Technology)  
Co-Investigator :  
Mr. S. Choudhury (Computer Science & Engineering)



GPS Map Camera



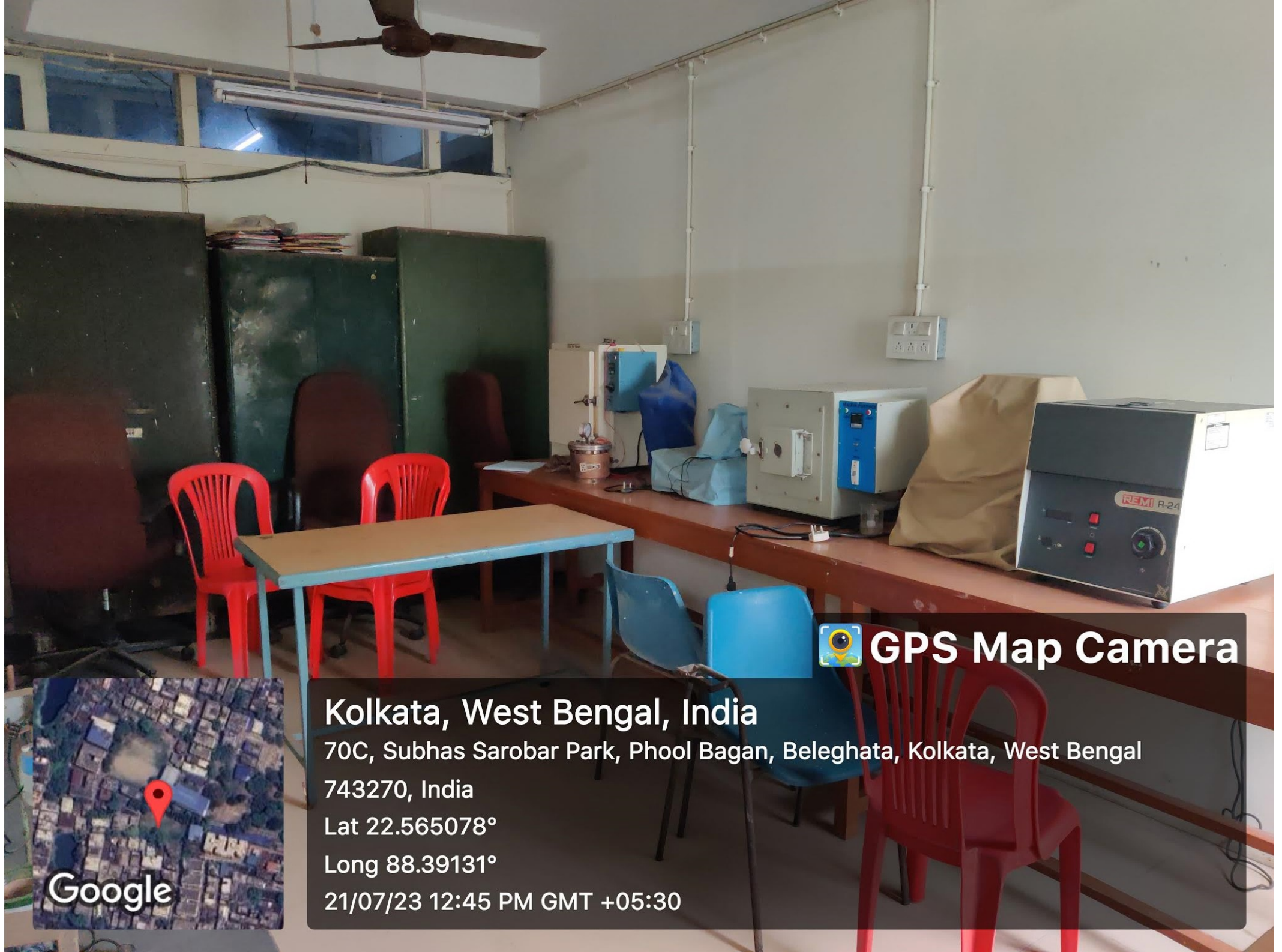
**Kolkata, West Bengal, India**

42, Subhas Sarobar Park, Phool Bagan, Belegkata, Kolkata, West Bengal 700010,  
India

Lat 22.564933°

Long 88.391155°

21/07/23 12:43 PM GMT +05:30



## GPS Map Camera

**Kolkata, West Bengal, India**

70C, Subhas Sarobar Park, Phool Bagan, Belegghata, Kolkata, West Bengal

743270, India

Lat 22.565078°

Long 88.39131°

21/07/23 12:45 PM GMT +05:30





## GPS Map Camera

**Kolkata, West Bengal, India**

22/3/3, Subhas Sarobar Park, Phool Bagan, Belegkata, Kolkata, West Bengal

700010, India

Lat 22.564371°


Long 88.391448°

21/07/23 12:48 PM GMT +05:30



Google



 **GPS Map Camera**

**Kolkata, West Bengal, India**

70C, Subhas Sarobar Park, Phool Bagan, Belegghata, Kolkata, West Bengal

743270, India


Lat 22.564954°

Long 88.39147°

21/07/23 12:49 PM GMT +05:30





 **GPS Map Camera**



**Kolkata, West Bengal, India**

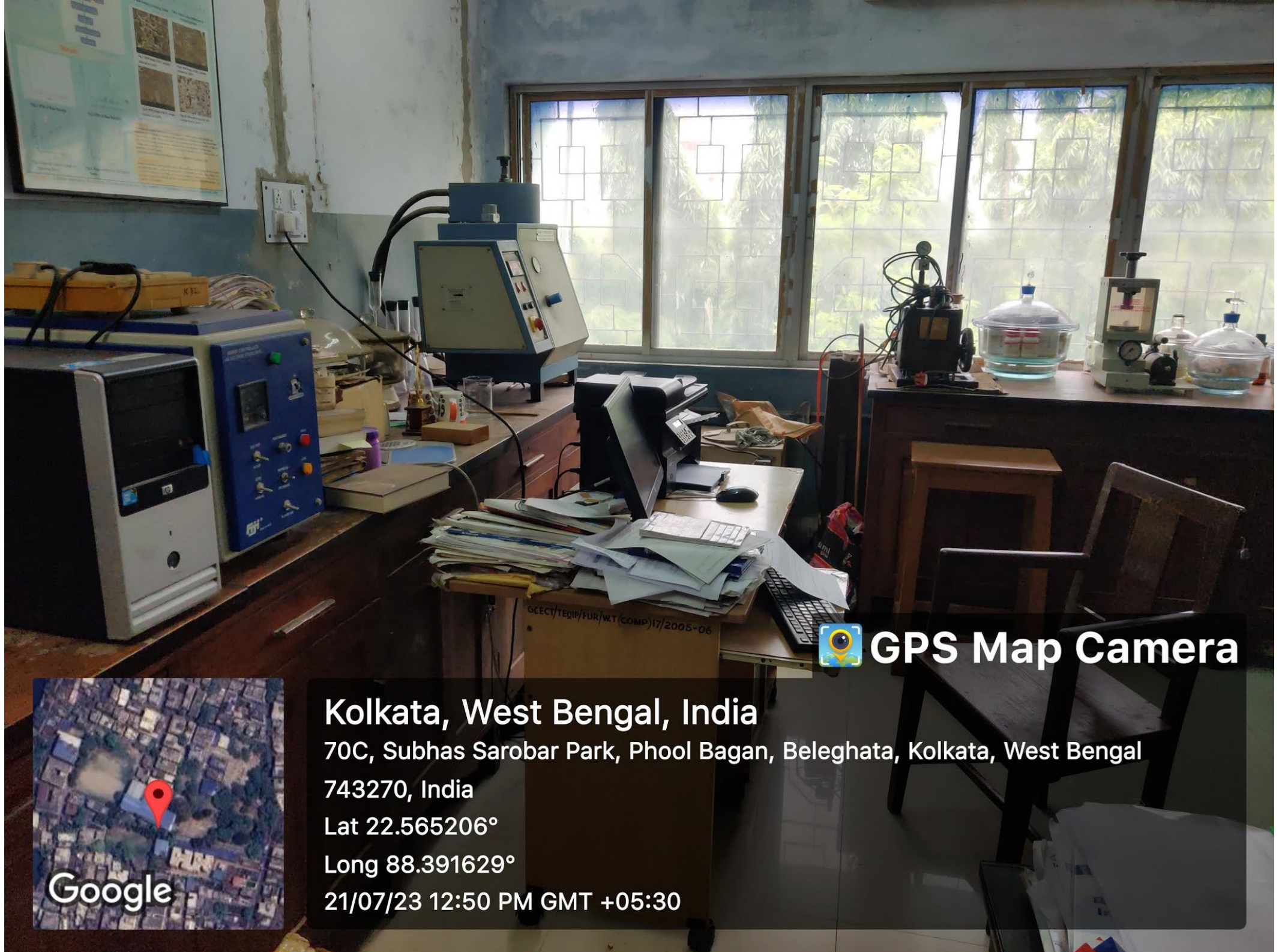
70C, Subhas Sarobar Park, Phool Bagan, Belegghata, Kolkata, West Bengal

743270, India

Lat 22.564954°

Long 88.39147°

21/07/23 12:49 PM GMT +05:30



**GPS Map Camera**



**Kolkata, West Bengal, India**

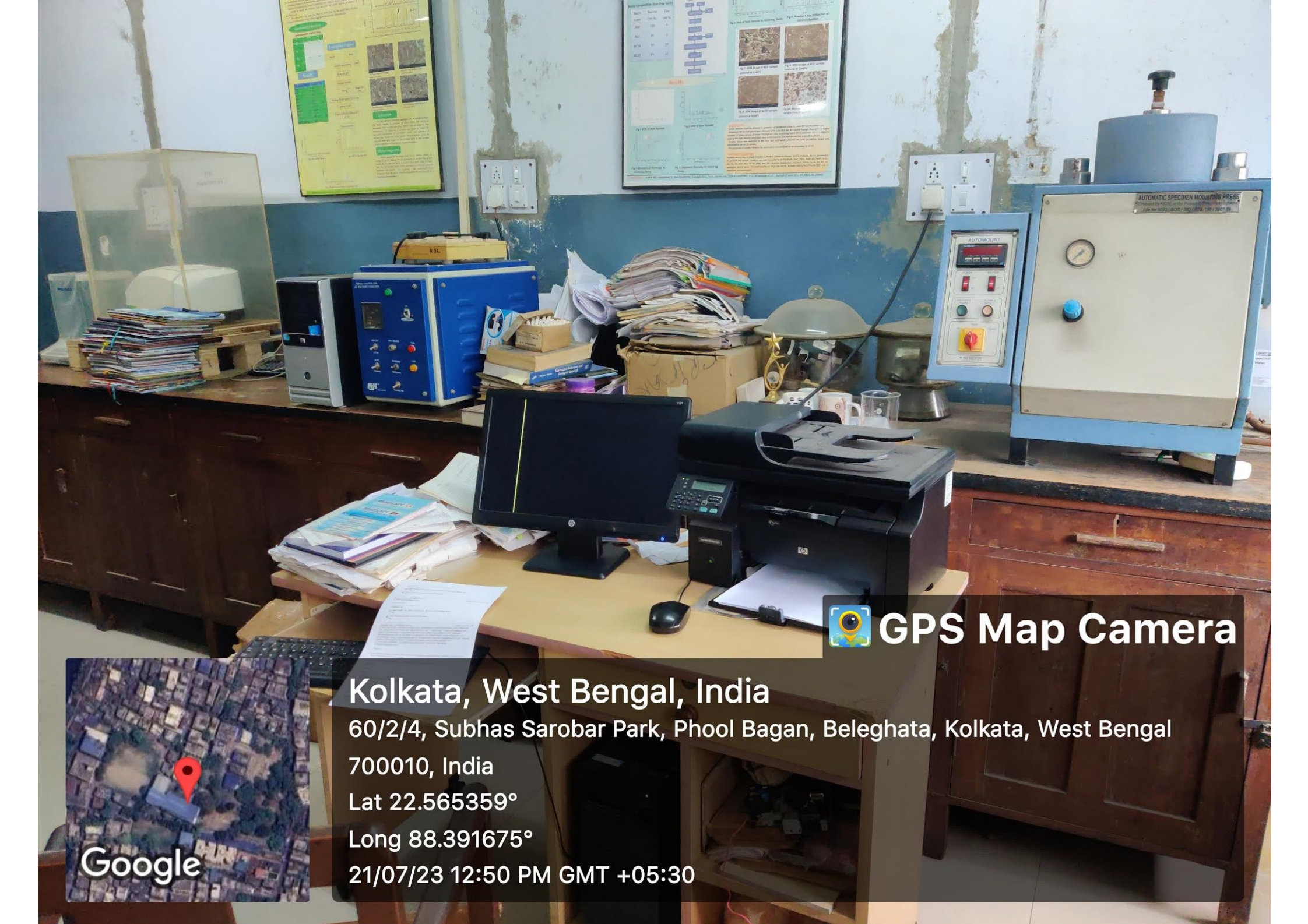
70C, Subhas Sarobar Park, Phool Bagan, Belegghata, Kolkata, West Bengal

743270, India

Lat 22.565206°

Long 88.391629°

21/07/23 12:50 PM GMT +05:30



 **GPS Map Camera**

**Kolkata, West Bengal, India**  
60/2/4, Subhas Sarobar Park, Phool Bagan, Belegkata, Kolkata, West Bengal  
700010, India  
Lat 22.565359°  
Long 88.391675°  
21/07/23 12:50 PM GMT +05:30







 **GPS Map Camera**



**Kolkata, West Bengal, India**

60/2/4, Subhas Sarobar Park, Phool Bagan, Belegkata, Kolkata, West Bengal

700010, India

Lat 22.565359°

Long 88.391675°

21/07/23 12:51 PM GMT +05:30



**GPS Map Camera**

**Kolkata, West Bengal, India**

70C, Subhas Sarobar Park, Phool Bagan, Belegghata, Kolkata, West Bengal

743270, India


Lat 22.564963°

Long 88.391555°

21/07/23 12:51 PM GMT +05:30





 **GPS Map Camera**

**Kolkata, West Bengal, India**

70C, Subhas Sarobar Park, Phool Bagan, Belegkata, Kolkata, West Bengal 743270, India

Lat 22.565089°

Long 88.391658°

21/07/23 02:20 PM GMT +05:30



**Google**



 **GPS Map Camera**

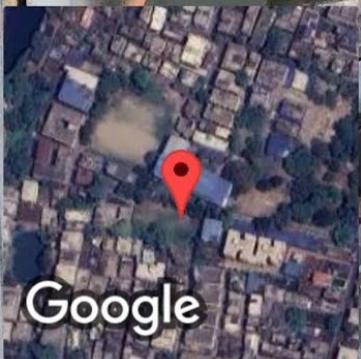
**Kolkata, West Bengal, India**

70C, Subhas Sarobar Park, Phool Bagan, Belegkata, Kolkata, West Bengal 743270, India

Lat 22.565116°


Long 88.391452°

21/07/23 01:00 PM GMT +05:30



SPONSORED RESEARCH PROJECT  
ON  
DEVELOPMENT OF JUTE FIBRE REINFORCED CEMENT  
CONCRETE COMPOSITES  
(FUNDED BY J.M.D.C., KOLKATA)  
JOINTLY UNDERTAKEN BY  
MATERIALS SCIENCE CENTRE, IIT, KGP  
&  
GOVT. COLLEGE OF ENGG. & CERAMIC TECHNOLOGY, KOLKATA

USE OF PLASTIC  
IS BANNED IN  
THE CAMPUS

 **GPS Map Camera**

**Kolkata, West Bengal, India**

70C, Subhas Sarobar Park, Phool Bagan, Belegkata, Kolkata, West  
Bengal 743270, India

Lat 22.565052°

Long 88.391683°

21/07/23 01:47 PM GMT +05:30





 **GPS Map Camera**

**Kolkata, West Bengal, India**

71, Subhas Sarobar Park, Phool Bagan, Belegkata, Kolkata, West Bengal 700010, India

Lat 22.565681°

Long 88.392098°

21/07/23 02:16 PM GMT +05:30





CARVER HYDRAULIC PRESS  
FINANCED BY AICTE UNDER  
RESEARCH PROMOTION SCHEME  
FILE NO. 8023/RD/RPS-40/2011-12  
DT. 31/01/2012

CARVER

CAUTION

 **GPS Map Camera**

**Kolkata, West Bengal, India**

70C, Subhas Sarobar Park, Phool Bagan, Belegkata, Kolkata, West Bengal 743270, India

Lat 22.565084°

Long 88.391634°

21/07/23 02:18 PM GMT +05:30



FUEL TESTING LABORATORY



**GPS Map Camera**



**Kolkata, West Bengal, India**

70C, Subhas Sarobar Park, Phool Bagan, Belegghata, Kolkata, West Bengal

743270, India

Lat 22.565085°

Long 88.39165°

24/07/23 01:29 PM GMT +05:30



*Images of*

*Laboratories of*

*Departments of*

*Information Technology and*

*Computer Science and*

*Engineering*

*of*

*Government College of Engineering*  
*and Ceramic Technology*



**GPS Map Camera**

**Kolkata, West Bengal, India**

73, Abinash Chandra Banerjee Ln, Subhas Sarobar Park, Phool Bagan, Belegkata,  
Kolkata, West Bengal 700010, India

Lat 22.565552°

Long 88.391086°

21/07/23 01:14 PM GMT +05:30





 **GPS Map Camera**

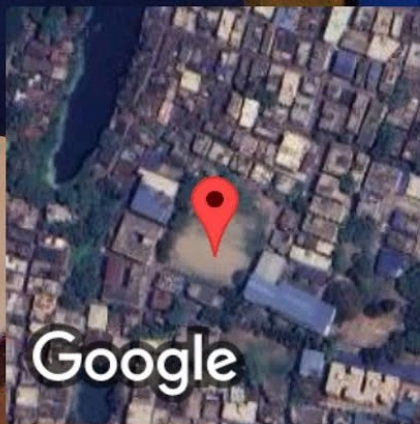
**Kolkata, West Bengal, India**

73, Abinash Chandra Banerjee Ln, Subhas Sarobar Park, Phool Bagan, Belegkata,  
Kolkata, West Bengal 700010, India


Lat 22.565594°

Long 88.391112°

21/07/23 01:15 PM GMT +05:30





 **GPS Map Camera**

**Kolkata, West Bengal, India**

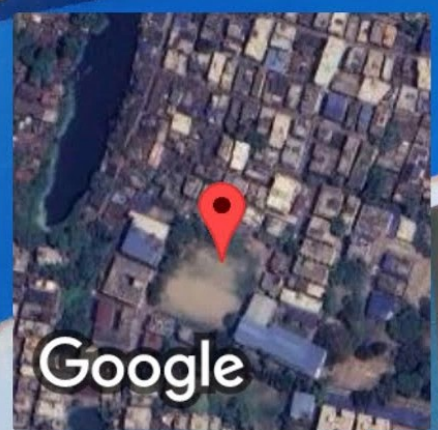
69A-3, Subhas Sarobar Park, Phool Bagan, Belegkata, Kolkata, West Bengal

743270, India

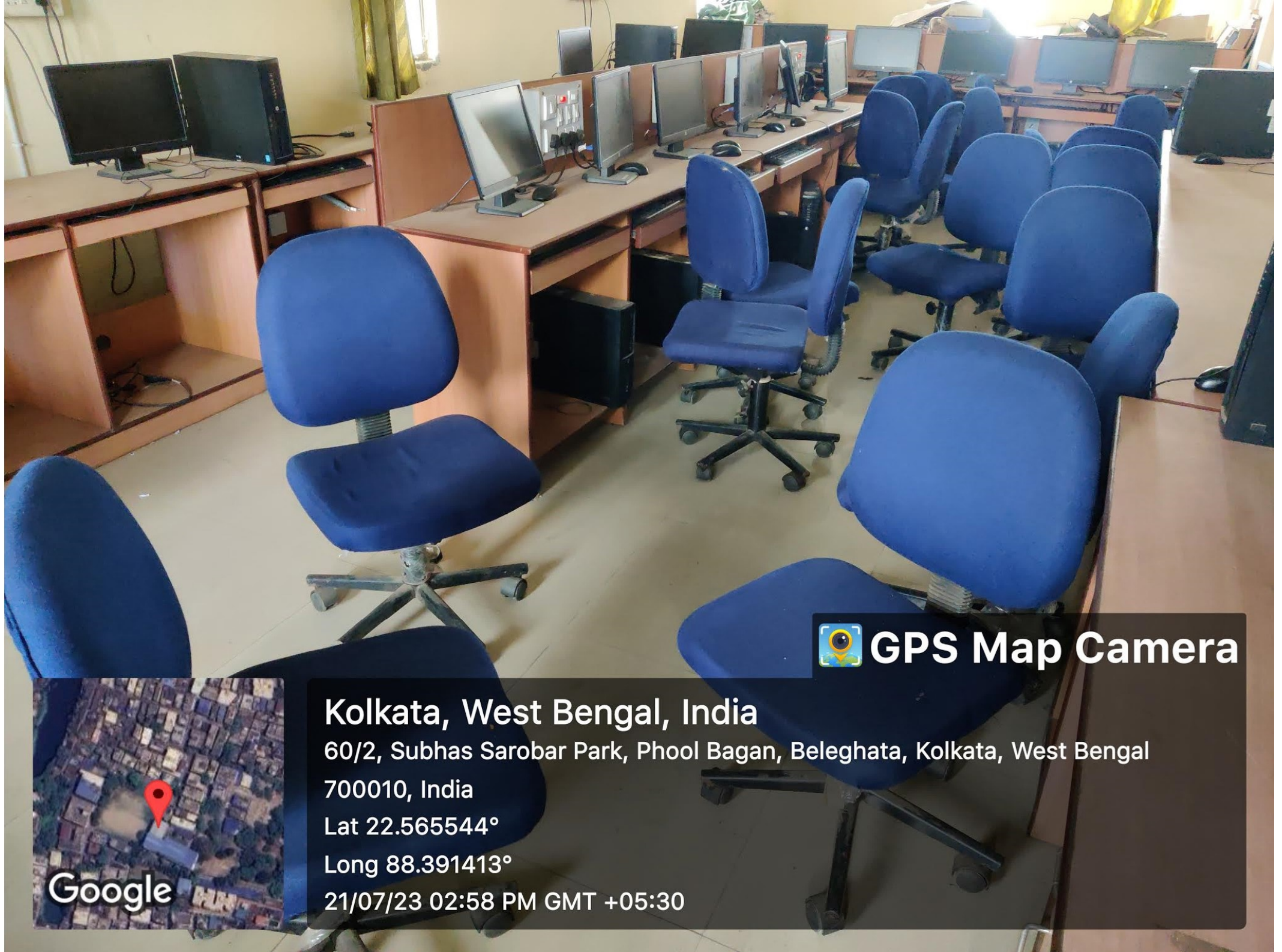
Lat 22.565782°

Long 88.391204°


21/07/23 01:16 PM GMT +05:30



Google



**GPS Map Camera**



**Kolkata, West Bengal, India**

60/2, Subhas Sarobar Park, Phool Bagan, Belegkata, Kolkata, West Bengal

700010, India

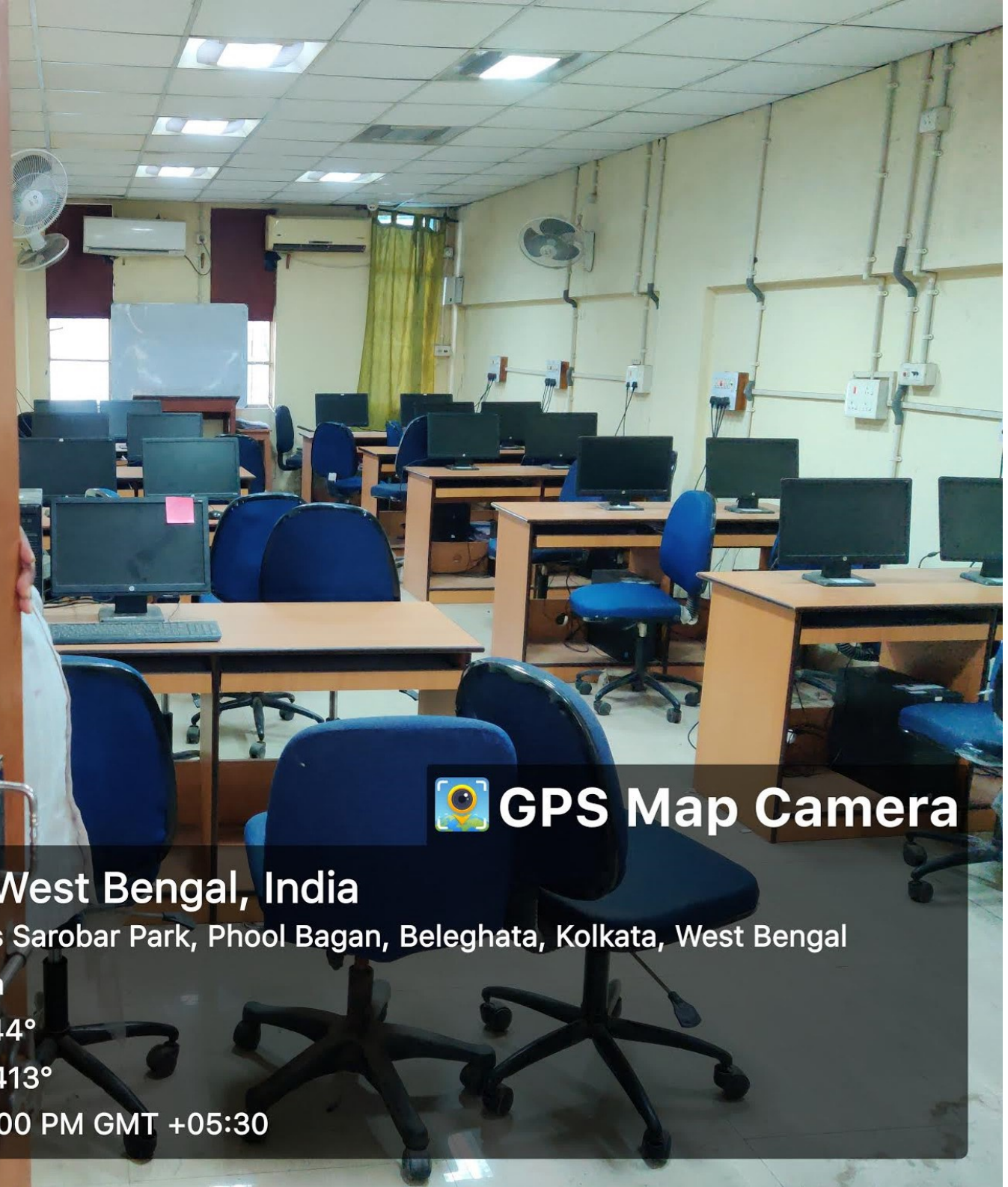
Lat 22.565544°

Long 88.391413°

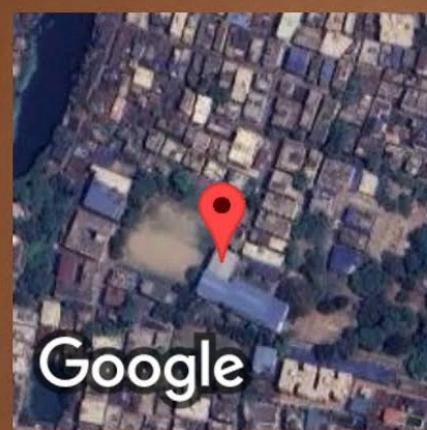
21/07/23 02:58 PM GMT +05:30

Google

**BASIC COMPUTING LAB.**




 **GPS Map Camera**



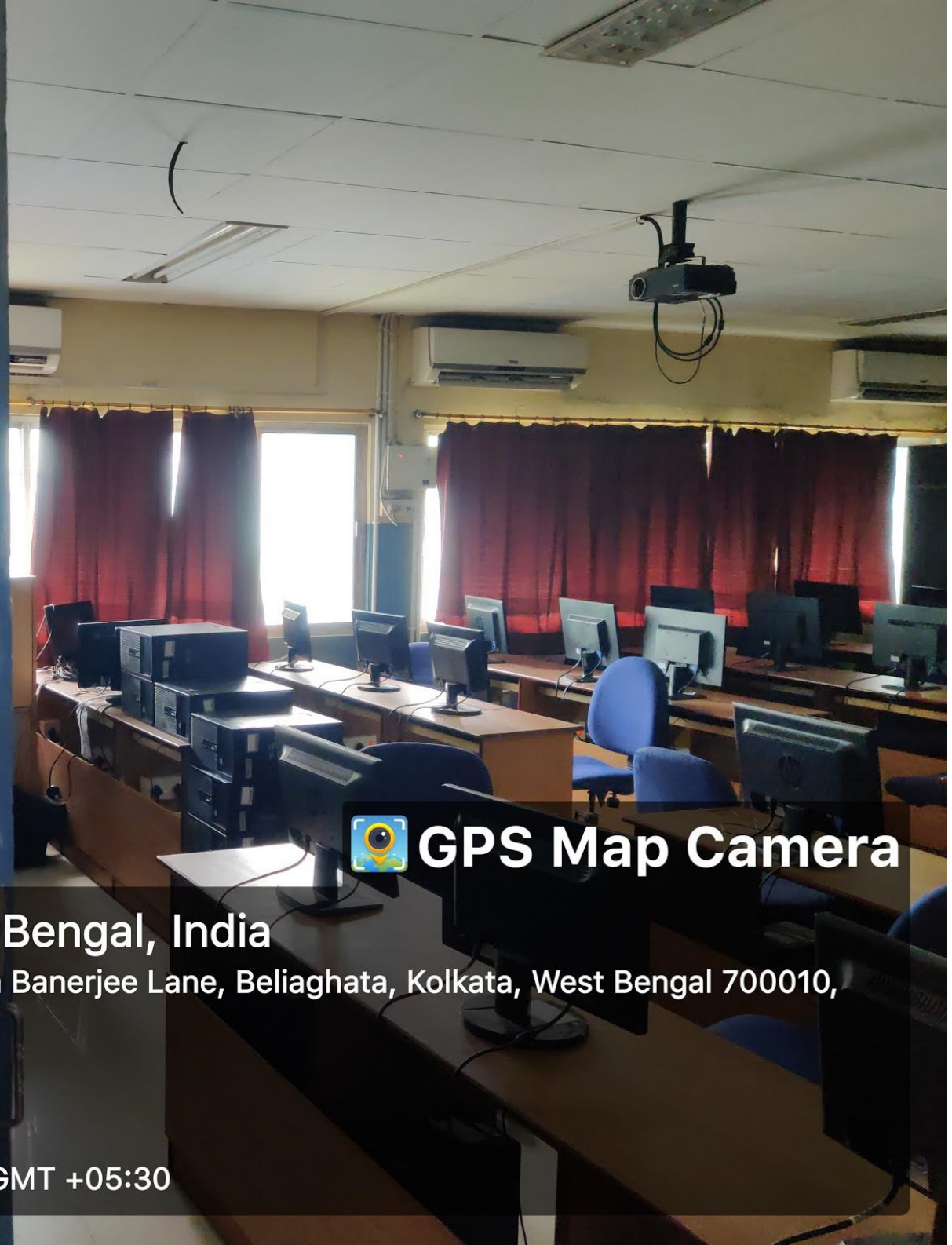
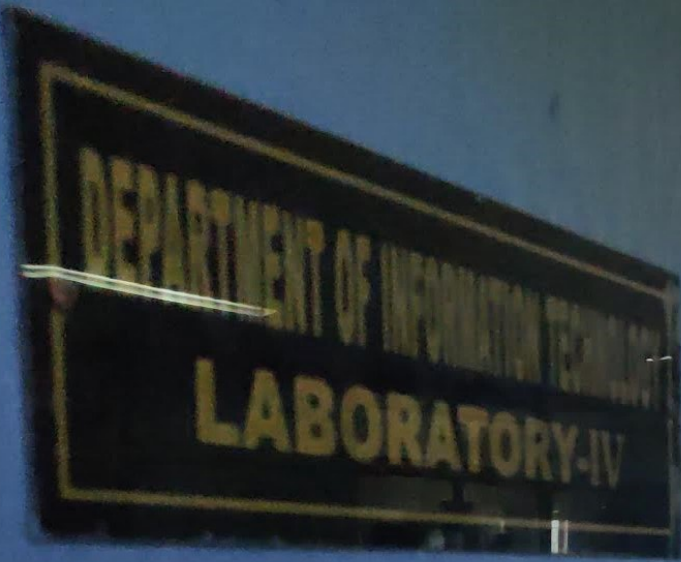
**Kolkata, West Bengal, India**  
60/2, Subhas Sarobar Park, Phool Bagan, Belegkata, Kolkata, West Bengal  
700010, India  
Lat 22.565544°  
Long 88.391413°  
21/07/23 03:00 PM GMT +05:30




 **GPS Map Camera**



**Kolkata, West Bengal, India**  
68/A, Subhas Sarobar Park, Phool Bagan, Belegkata, Kolkata, West Bengal  
700010, India  
Lat 22.565924°  
Long 88.391503°  
21/07/23 03:02 PM GMT +05:30



**GPS Map Camera**



Google

**Kolkata, West Bengal, India**

73, Avinash Chandra Banerjee Lane, Beliaghata, Kolkata, West Bengal 700010,  
India

Lat 22.566292°

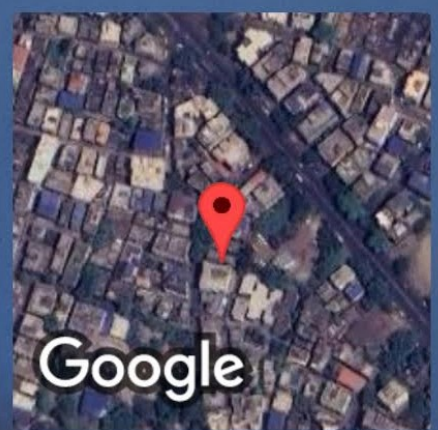
Long 88.392815°

21/07/23 12:38 PM GMT +05:30





 **GPS Map Camera**



**Kolkata, West Bengal, India**  
73, Avinash Chandra Banerjee Lane, Beliaghata, Kolkata, West Bengal 700010,  
India  
Lat 22.566292°  
Long 88.392815°  
21/07/23 12:38 PM GMT +05:30



 **GPS Map Camera**


**Kolkata, West Bengal, India**

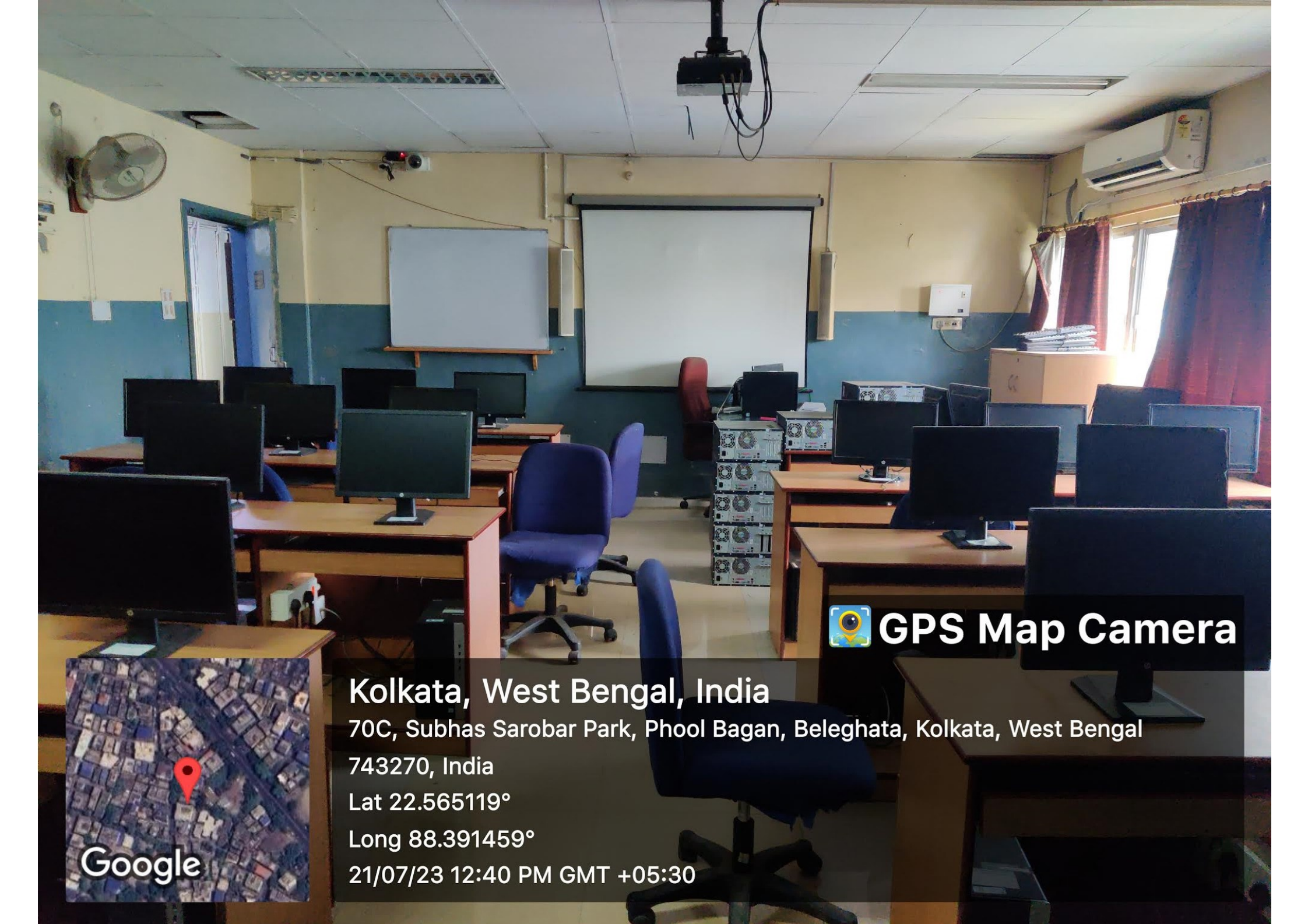
73, Avinash Chandra Banerjee Lane, Beliaghata, Kolkata, West Bengal 700010,  
India

Lat 22.566292°

Long 88.392815°

21/07/23 12:38 PM GMT +05:30





 **GPS Map Camera**

**Kolkata, West Bengal, India**

70C, Subhas Sarobar Park, Phool Bagan, Belegkata, Kolkata, West Bengal

743270, India

Lat 22.565119°

Long 88.391459°

21/07/23 12:40 PM GMT +05:30





**GPS Map Camera**

**Kolkata, West Bengal, India**

70C, Subhas Sarobar Park, Phool Bagan, Belegghata, Kolkata, West Bengal

743270, India

Lat 22.565118°


Long 88.391475°

21/07/23 12:40 PM GMT +05:30





**GPS Map Camera**



**Kolkata, West Bengal, India**

70C, Subhas Sarobar Park, Phool Bagan, Belegghata, Kolkata, West Bengal

743270, India


Lat 22.565155°

Long 88.391498°

22/07/23 12:40 PM GMT +05:30



 **GPS Map Camera**



**Kolkata, West Bengal, India**  
70C, Subhas Sarobar Park, Phool Bagan, Belegkata, Kolkata, West Bengal  
743270, India  
Lat 22.565167°  
Long 88.391529°  
22/07/23 12:41 PM GMT +05:30

**SYSTEM  
ADMINISTRATION  
LABORATORY**

**RAJIB CHAKRABORTY**  
TECHNICAL ASSISTANT  
OF  
COMPUTER SCIENCE & ENGINEERING



**GPS Map Camera**

**Kolkata, West Bengal, India**

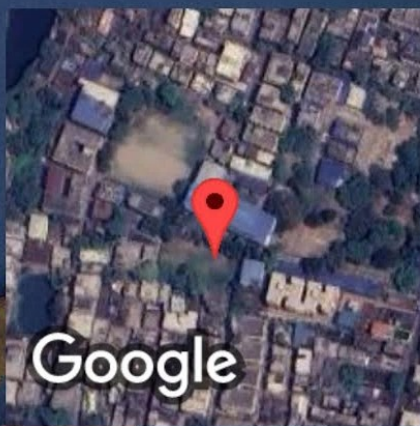
70C, Subhas Sarobar Park, Phool Bagan, Belegkata, Kolkata, West Bengal

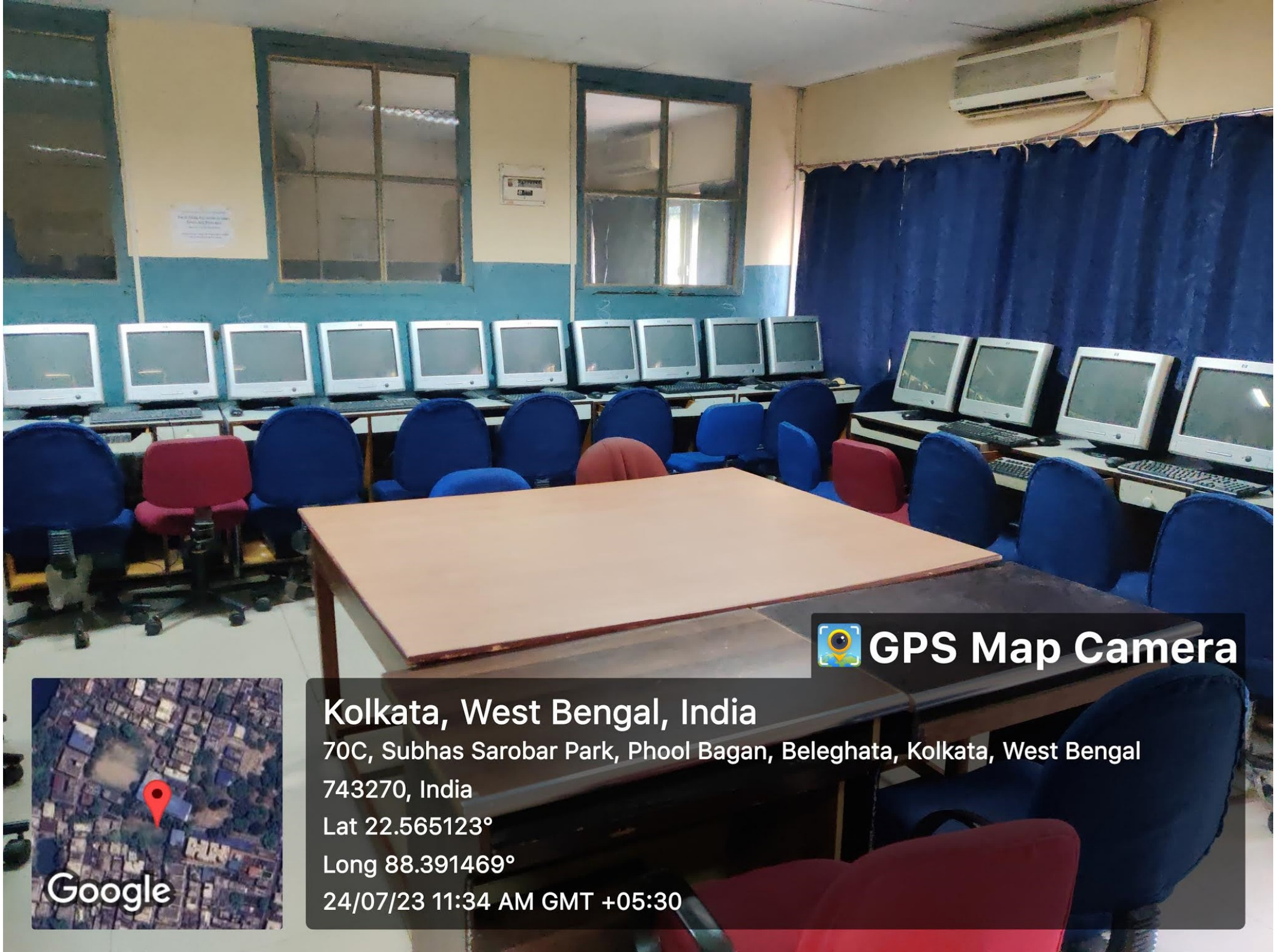
743270, India

Lat 22.565116°

Long 88.391448°

24/07/23 11:33 AM GMT +05:30





**GPS Map Camera**

**Kolkata, West Bengal, India**

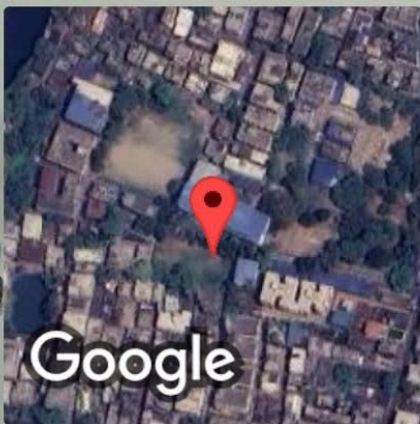
70C, Subhas Sarobar Park, Phool Bagan, Belegkata, Kolkata, West Bengal

743270, India

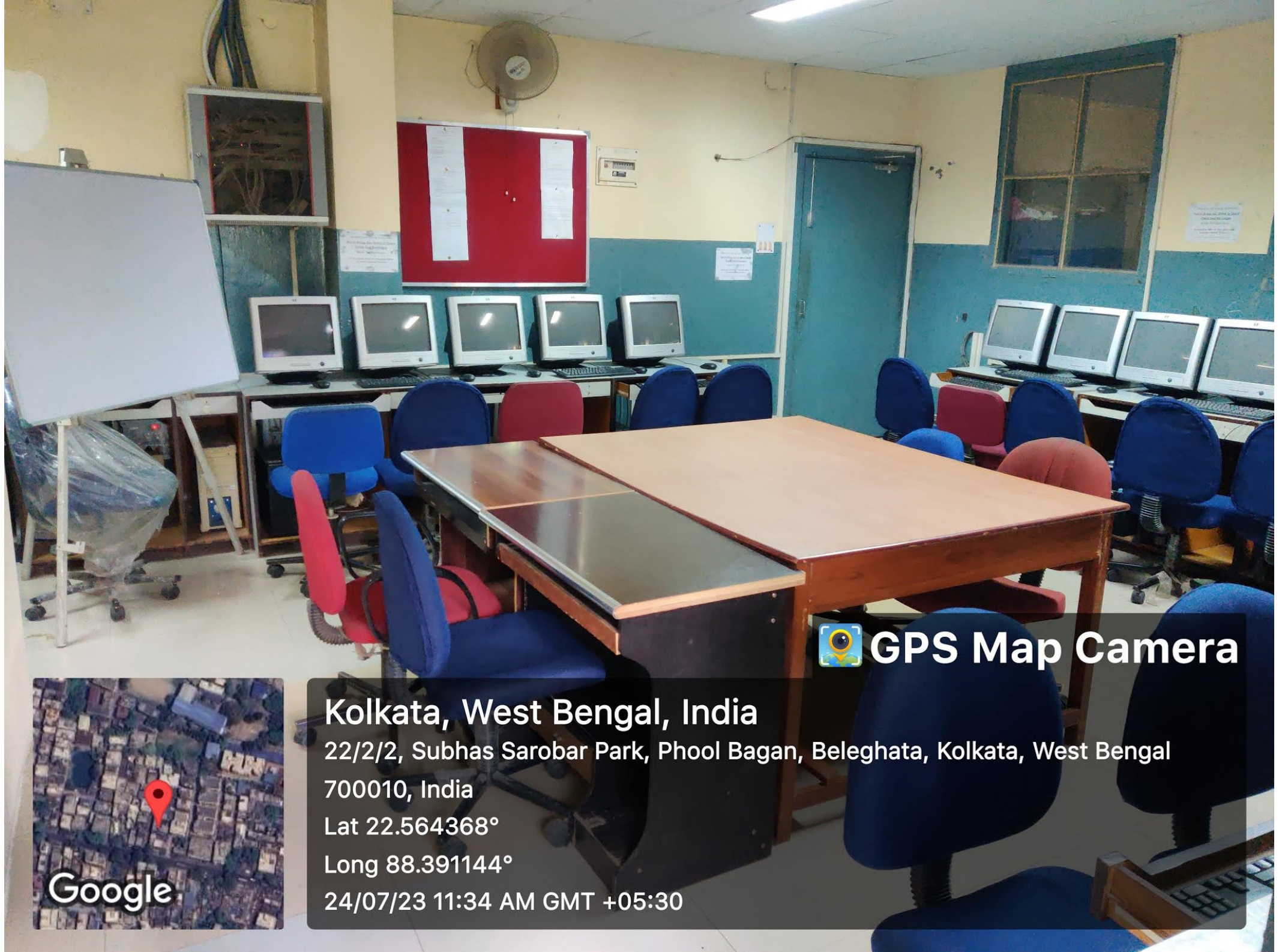
Lat 22.565123°

Long 88.391469°

24/07/23 11:34 AM GMT +05:30







## GPS Map Camera

**Kolkata, West Bengal, India**


22/2/2, Subhas Sarobar Park, Phool Bagan, Belegkata, Kolkata, West Bengal

700010, India

Lat 22.564368°

Long 88.391144°

24/07/23 11:34 AM GMT +05:30



Google

**Mr. BIMAL PAL**  
Asst. Prof. (CSE)

**DEPARTMENT OF CSE**  
**HARDWARE LABORATORY**

 **GPS Map Camera**

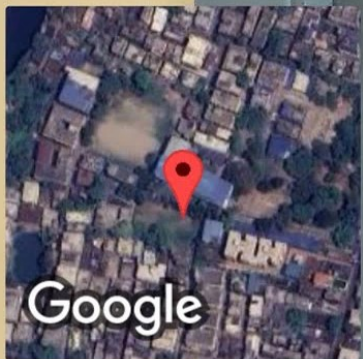
**Kolkata, West Bengal, India**

70C, Subhas Sarobar Park, Phool Bagan, Belegkata, Kolkata, West Bengal 743270, India

Lat 22.565123°

Long 88.391463°

22/07/23 12:40 PM GMT +05:30





## GPS Map Camera

**Kolkata, West Bengal, India**


70C, Subhas Sarobar Park, Phool Bagan, Belegghata, Kolkata, West Bengal

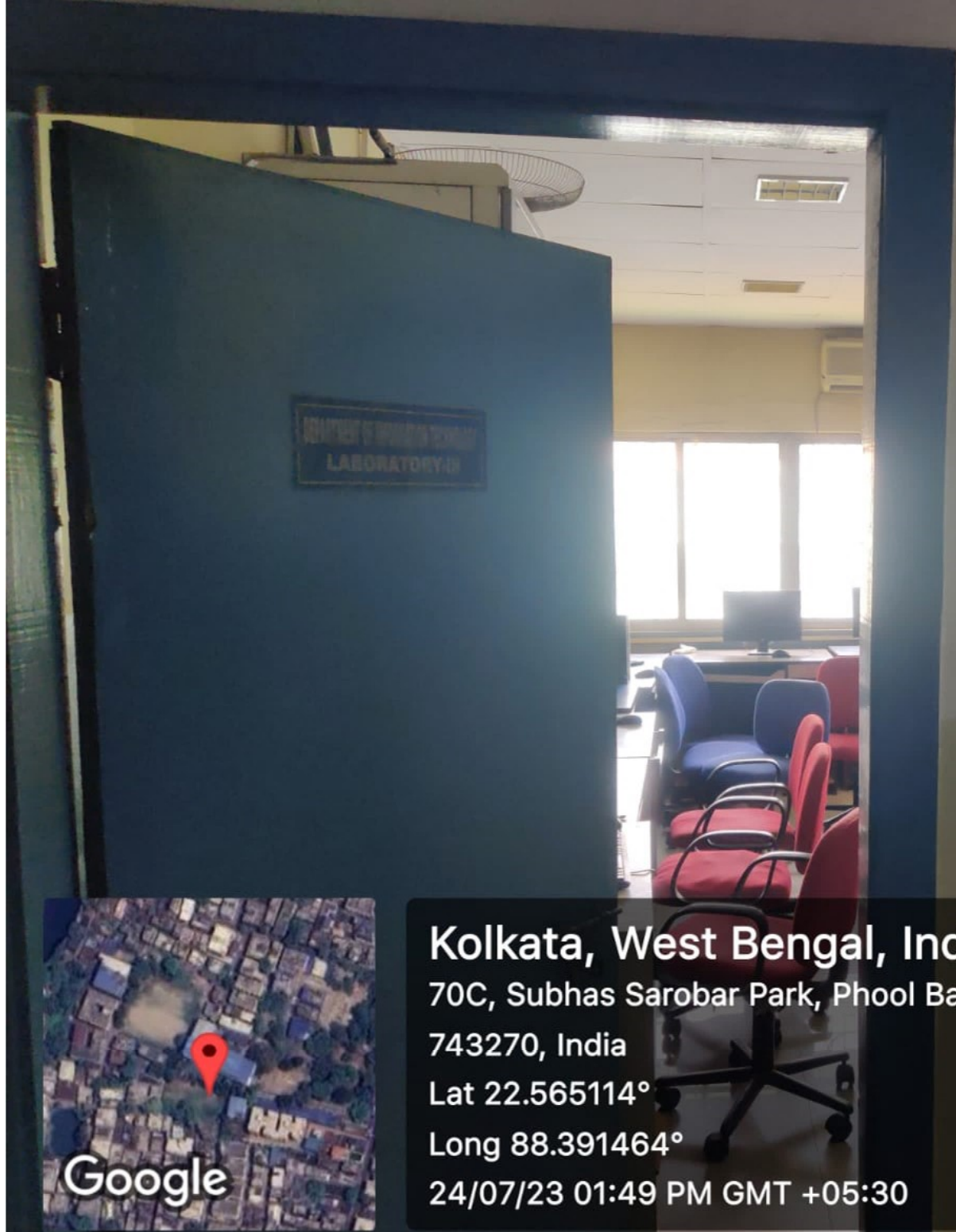
743270, India

Lat 22.565114°

Long 88.391464°

24/07/23 01:50 PM GMT +05:30






DEPARTMENT OF INFORMATION TECHNOLOGY  
IMAGE PROCESSING AND COMPUTER VISION LABORATORY  
*Partially Funded By AICTE*  
**under**  
**MODROBS PROJECT**  
(FILE No. 8024 / RIFD / MOD-79 /2010-11)



**GPS Map Camera**



**Kolkata, West Bengal, India**

70C, Subhas Sarobar Park, Phool Bagan, Belegghata, Kolkata, West Bengal

743270, India

Lat 22.565114°

Long 88.391464°

24/07/23 01:49 PM GMT +05:30

*Images of*

*Laboratories and Equipments*

*of*

*Basic Science,*

*Engineering and Humanities*

*of*

*Government College of Engineering*  
*and Ceramic Technology*


ACuO-1 (d) ACuO-2 (e) ACuO-4 wt.% Fig. 6. Friction coefficient as a function of normal load

tick-slip mechanism.

increases  
ment in  
es for any  
ases may  
ement in  
ervals.  
ses for any

### REFERENCES

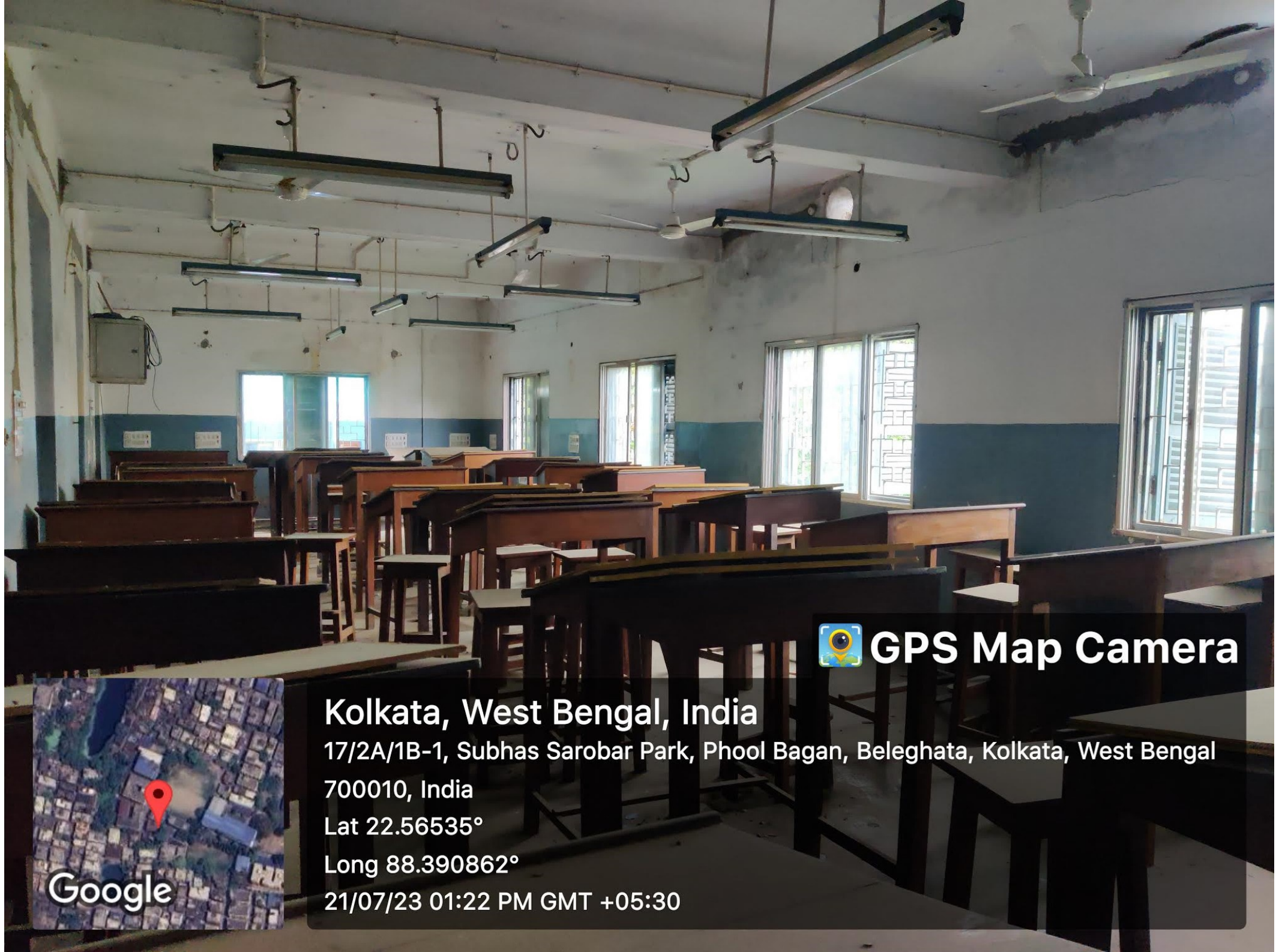
1. Pasaribu H. R., Reuver K. M., Schipper D. J., Ran S., Wiratha K. W., Winnubst A. J. A., & Blank D. H. A. (2005) Environmental effects on friction and wear of dry sliding zirconia and alumina ceramics doped with copper oxide. *International Journal of Refractory Metals and Hard Materials*, vol 23(4-6), 386-390.
2. Wang J, Cheng Y, Zhang Y, Yin Z, Hu X, Yuan Q (2017) Friction and wear behavior of microwave sintered Al<sub>2</sub>O<sub>3</sub>/TiC/GPLA ceramic sliding against bearing steel and their cutting performance in dry turning of hardened steel. *Ceramics International*, vol 43(17), pp 14827-14835.



 **GPS Map Camera**

**Kolkata, West Bengal, India**  
70C, Subhas Sarobar Park, Phool Bagan, Belegkata, Kolkata, West Bengal 743270, India  
Lat 22.564963°  
Long 88.391555°  
21/07/23 12:58 PM GMT +05:30





## GPS Map Camera

**Kolkata, West Bengal, India**

17/2A/1B-1, Subhas Sarobar Park, Phool Bagan, Belehata, Kolkata, West Bengal

700010, India

Lat 22.56535°

Long 88.390862°

21/07/23 01:22 PM GMT +05:30





 **GPS Map Camera**

**Kolkata, West Bengal, India**

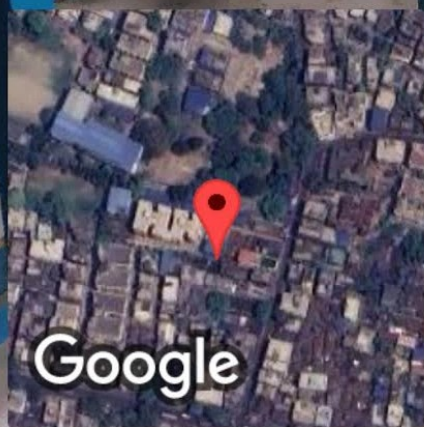
72A, Subhas Sarobar Park, Phool Bagan, Belegghata, Kolkata, West Bengal

700010, India

Lat 22.564732°

Long 88.392211°

21/07/23 01:54 PM GMT +05:30







**GPS Map Camera**

**Kolkata, West Bengal, India**

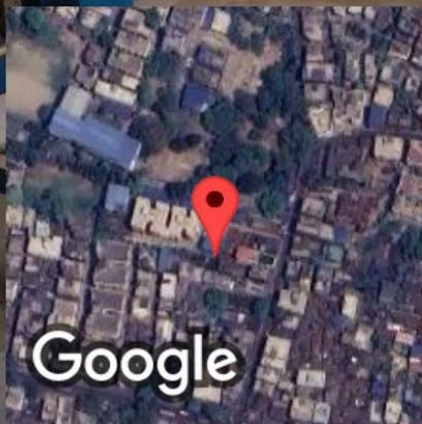
72A, Subhas Sarobar Park, Phool Bagan, Belegghata, Kolkata, West Bengal

700010, India

Lat 22.564732°

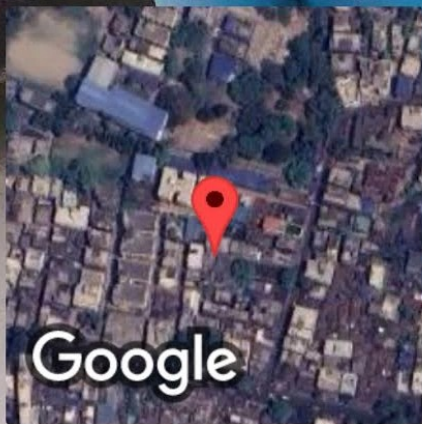
Long 88.392211°

21/07/23 01:54 PM GMT +05:30





**GPS Map Camera**



**Kolkata, West Bengal, India**

72/1/2, Subhas Sarobar Park, Phool Bagan, Belegkata, Kolkata, West Bengal

700010, India

Lat 22.564579°

Long 88.392056°

21/07/23 01:55 PM GMT +05:30



**GPS Map Camera**



**Kolkata, West Bengal, India**

72/1/2, Subhas Sarobar Park, Phool Bagan, Belegkata, Kolkata, West Bengal

700010, India

Lat 22.564619°

Long 88.392086°

21/07/23 01:55 PM GMT +05:30



**GPS Map Camera**



**Kolkata, West Bengal, India**

72/1/2, Subhas Sarobar Park, Phool Bagan, Belegkata, Kolkata, West Bengal

700010, India

Lat 22.564619°

Long 88.392086°

21/07/23 01:55 PM GMT +05:30



 **GPS Map Camera**



**Kolkata, West Bengal, India**  
72/1/2, Subhas Sarobar Park, Phool Bagan, Belegkata, Kolkata, West Bengal  
700010, India  
Lat 22.564619°  
Long 88.392086°  
21/07/23 01:55 PM GMT +05:30

**WBDST R & D PROJECT**  
**DESIGN OPTIMIZATION OF**  
**BROADBAND MICROSTRIP**  
**ANTENNA**  
MEMO NO. 29 (Sanc.) / ST / P / S&T / 6G-04 / 2017  
Dt. 12.06.2018  
Major equipment: E M simulation tool-Hyperlynx 3D EM SSD

**ELECTRONICS LABORATORY**

**DEPT. OF INFORMATION TECHNOLOGY**  
**UGC MAJOR RESEARCH PROJECT**  
**DEV. OF IP CORE FOR**  
**IMPLEMENTATION OF IMAGE**  
**PROCESSING ALGORITMS**  
**ON FPGA BOARD**  
**FILE NO. 40-19/2011 (SR),**  
**DT. 29.06.2011**

 **GPS Map Camera**



**Kolkata, West Bengal, India**

70C, Subhas Sarobar Park, Phool Bagan, Belegghata, Kolkata, West Bengal

743270, India


Lat 22.56512°

Long 88.391452°

21/07/23 02:35 PM GMT +05:30



# GPS Map Camera



Google

**Kolkata, West Bengal, India**

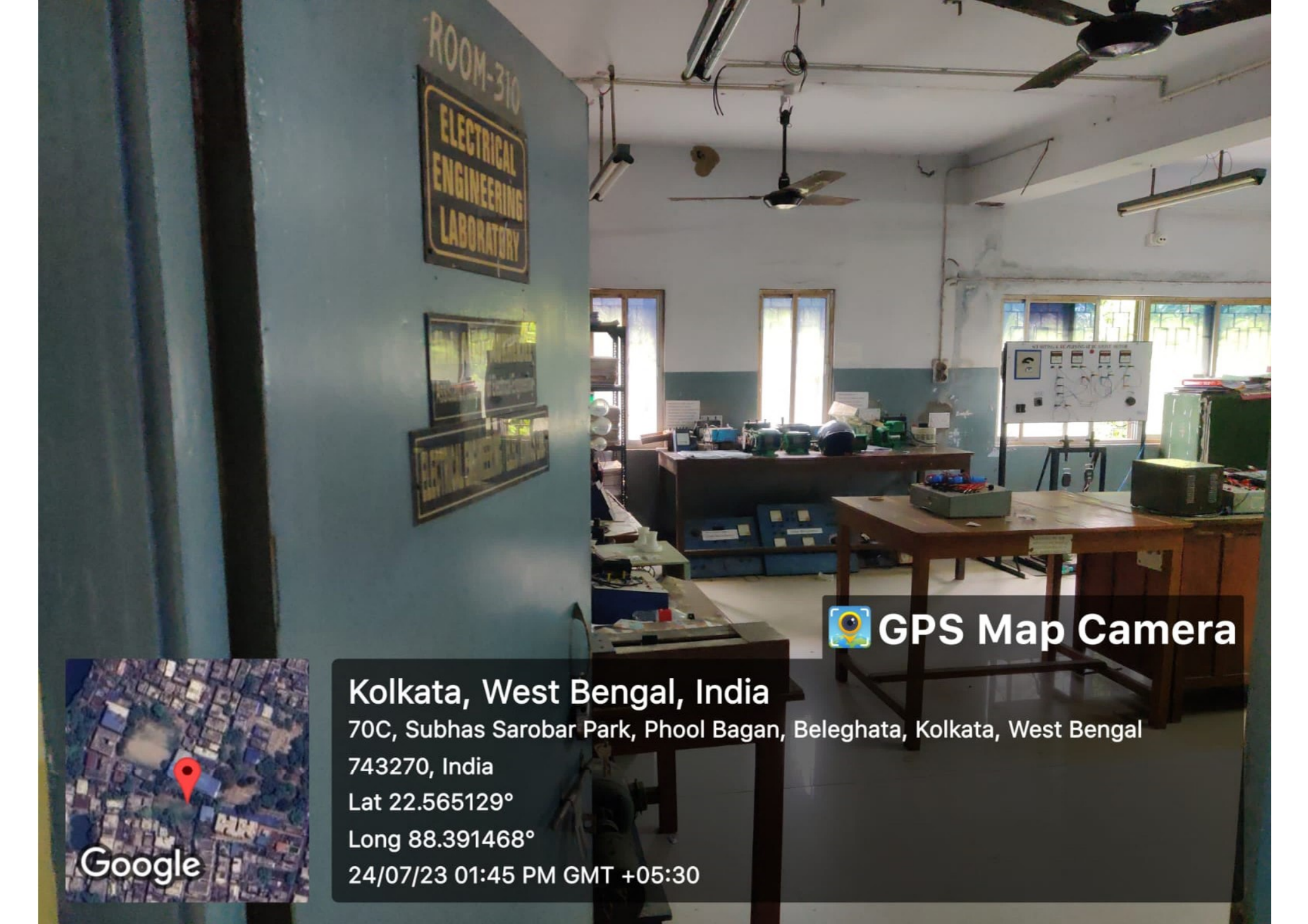
70C, Subhas Sarobar Park, Phool Bagan, Belegghata, Kolkata, West Bengal

743270, India


Lat 22.565192°

Long 88.391499°

21/07/23 02:35 PM GMT +05:30



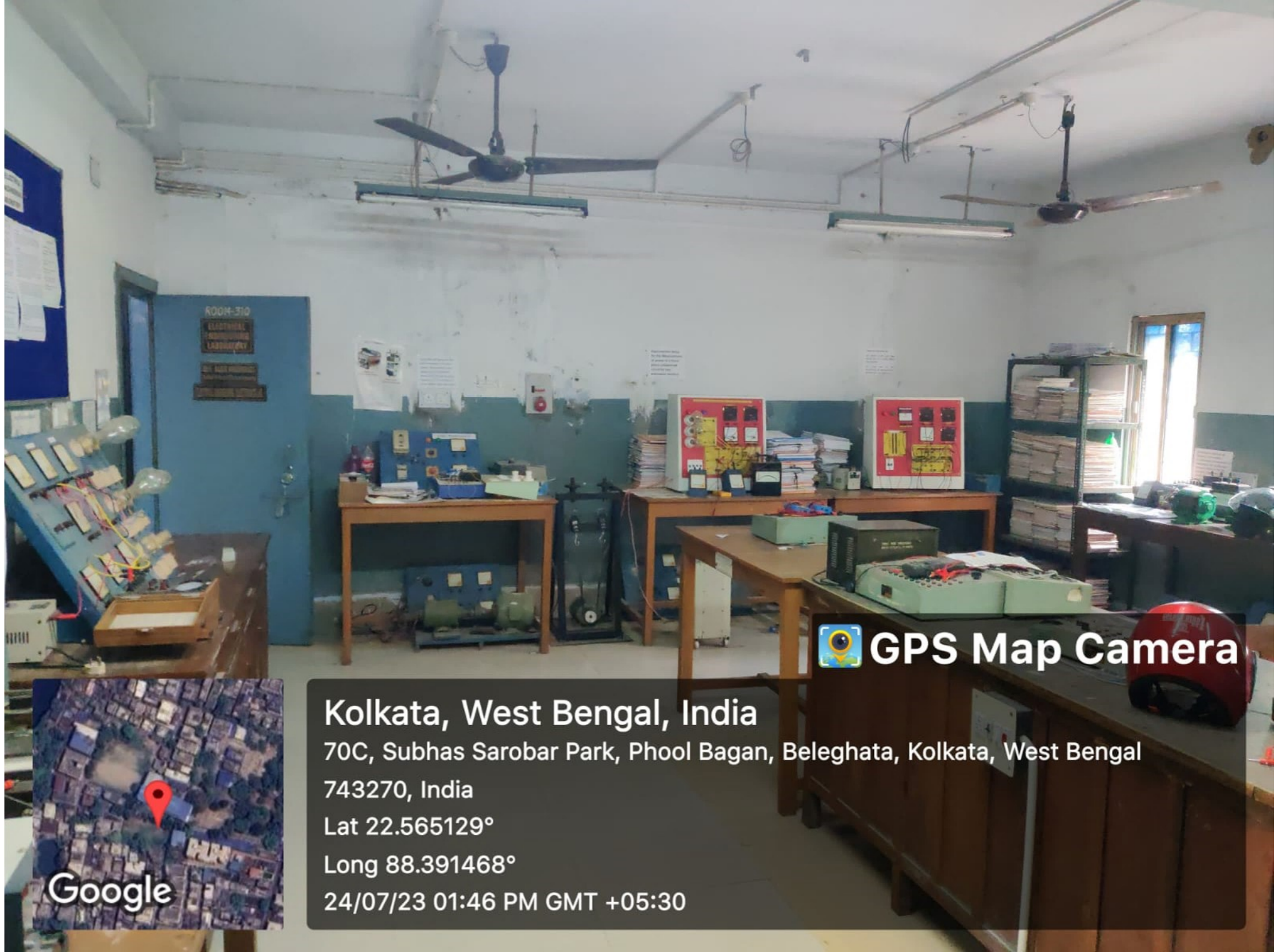
ROOM-310  
ELECTRICAL  
ENGINEERING  
LABORATORY

 **GPS Map Camera**



**Kolkata, West Bengal, India**  
70C, Subhas Sarobar Park, Phool Bagan, Belegghata, Kolkata, West Bengal  
743270, India  
Lat 22.565129°  
Long 88.391468°  
24/07/23 01:45 PM GMT +05:30





**GPS Map Camera**



**Kolkata, West Bengal, India**

70C, Subhas Sarobar Park, Phool Bagan, Belegghata, Kolkata, West Bengal

743270, India


Lat 22.565129°

Long 88.391468°

24/07/23 01:46 PM GMT +05:30



**GPS Map Camera**



**Kolkata, West Bengal, India**

70C, Subhas Sarobar Park, Phool Bagan, Belegghata, Kolkata, West Bengal

743270, India


Lat 22.565111°

Long 88.391388°

24/07/23 01:25 PM GMT +05:30



**GPS Map Camera**



**Kolkata, West Bengal, India**

70C, Subhas Sarobar Park, Phool Bagan, Belegkata, Kolkata, West Bengal

743270, India

Lat 22.565206°

Long 88.391484°


24/07/23 01:26 PM GMT +05:30



$$\begin{aligned} &= \int_0^1 y^2 dy + \int_0^1 y^2 dy \\ (\nabla \times \mathbf{A}) \cdot \hat{n} &= (4y^2 - 2xy^2) \hat{i} \cdot \hat{n} \\ &= 4y^2 - 2xy \\ \iint_S (\nabla \times \mathbf{A}) \cdot \hat{n} \, dA &= \int_0^1 \int_0^1 (4y^2 - 2xy) \, dx \, dy \\ &= \int_0^1 [4xy - xy^2]_{x=0}^{x=1} \, dy \\ &= \int_0^1 (4y - y^2) \, dy \\ &= [2y^2 - \frac{1}{3}y^3]_{y=0}^{y=1} \\ &= 2 - \frac{1}{3} = \frac{5}{3} \end{aligned}$$



**GPS Map Camera**



**Kolkata, West Bengal, India**

70C, Subhas Sarobar Park, Phool Bagan, Belegghata, Kolkata, West Bengal

743270, India

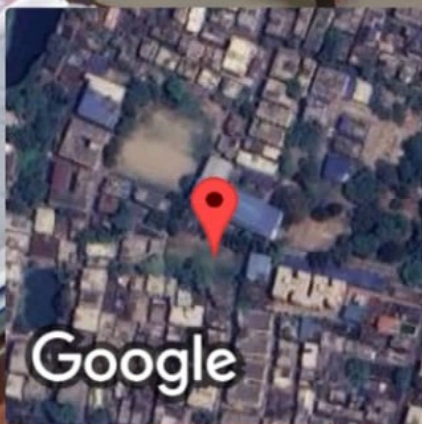
Lat 22.565093°

Long 88.39141°

24/07/23 01:24 PM GMT +05:30



**GPS Map Camera**



Google

**Kolkata, West Bengal, India**

70C, Subhas Sarobar Park, Phool Bagan, Belegghata, Kolkata, West Bengal

743270, India


Lat 22.565093°

Long 88.39141°

24/07/23 01:24 PM GMT +05:30



**GPS Map Camera**



**Kolkata, West Bengal, India**

70C, Subhas Sarobar Park, Phool Bagan, Belegghata, Kolkata, West Bengal


743270, India

Lat 22.565093°

Long 88.39141°

24/07/23 01:25 PM GMT +05:30




 **GPS Map Camera**



**Kolkata, West Bengal, India**  
70C, Subhas Sarobar Park, Phool Bagan, Belegkata, Kolkata, West Bengal  
743270, India  
Lat 22.56511°  
Long 88.391366°  
24/07/23 01:24 PM GMT +05:30



## GPS Map Camera



Google

**Kolkata, West Bengal, India**

70C, Subhas Sarobar Park, Phool Bagan, Belegghata, Kolkata, West Bengal

743270, India

Lat 22.565093°

Long 88.39141°

24/07/23 01:25 PM GMT +05:30